

**COUNCIL OF THE DISTRICT OF COLUMBIA
COMMITTEE OF THE WHOLE
COMMITTEE REPORT**

1350 Pennsylvania Avenue, NW, Washington, DC 20004

DRAFT

TO: All Councilmembers

FROM: Chairman Phil Mendelson
Committee of the Whole

DATE: May 24, 2022

SUBJECT: Report on Bill 24-700, “Advisory Neighborhood Commission Boundaries Act of 2022”

CONTENTS

I.	Committee Recommendation.....	1
II.	Committee Action.....	2
III.	Attachments	2

I. COMMITTEE RECOMMENDATION

The Committee of the Whole reports favorably on Bill 24-700, the “Advisory Neighborhood Commission Boundaries Act of 2022,” adopts the report on this measure as approved by the Committee of the Whole Subcommittee on Redistricting, except as changed in this report, and recommends approval by the Council. The Committee makes the following changes to the Print adopted by the subcommittee:

Ward 7: The Subcommittee’s approved committee print created two cross-river advisory Neighborhood Commissions (ANCs). First, a northern ANC 7A was recommended running from Eastern Avenue, along the Anacostia River, and crossing the river into the Kingman Park, Northern Hill East, and surrounding neighborhoods. Second, a southern ANC 7F was recommended running from northern Fort Dupont, crossing the river into southern Hill East, including Reservation 13 which is slated for re-development. The principal behind this decision was, in part, to create a sense of cross-river cooperation on the ANCs. However, it had the effect of splitting the overall Hill East and eastern Capitol Hill neighborhoods in two.

The Committee believes that the cross-river cooperation can be achieved without splitting up the neighborhoods West of the River and ensuring that residents East of the River will have a voice in making recommendations with respect to development of Reservation 13. Thus, the Committee extends the northern cross-river (renamed ANC 7D) to include all of the currently developed land in Hill East. The southern cross-river ANC 7F includes largely undeveloped Reservation 13 and Jail, and extends further west, enveloping much of what the Subcommittee had recommended as ANC 7D.

In addition, given the Committee's recommended reconfiguration, other Single Member Districts (SMDs) are moved into adjacent ANCs. With the elimination of ANC 7D (mostly becoming ANC 7F), the Subcommittee's proposed ANC 7D01 moves to ANC 7C, uniting the neighborhoods along Nannie Hellen Burroughs Avenue. In addition, the proposed ANC 7F06 rejoins ANC 7B as advocated for by the current ANC Commissioner.

The Committee believes that these changes build on the work of the Ward 7 Taskforce and the Subcommittee, and achieves a balance of cross-river cooperation, compactness of West of the River neighborhoods in a single ANC, and a balance in the number of SMDs in neighborhoods. In addition, the Committee plans to work on additional changes to balance the SMDs before second reading, especially with regard to ANC 7F SMD boundaries.


II. COMMITTEE ACTION

III. ATTACHMENTS

1. Subcommittee Report and Print for Bill 24-700 without attachments.
2. Introduced version of Bill 24-700.
3. Proposed Ward Map (Wards 1-6 and 8).
4. Proposed Ward 7 Map.
5. Racial Equity Impact Assessment.
6. Committee Print for Bill 24-700.

COUNCIL OF THE DISTRICT OF COLUMBIA
COMMITTEE OF THE WHOLE, SUBCOMMITTEE ON REDISTRICTING
SUBCOMMITTEE REPORT

1350 Pennsylvania Avenue, NW, Washington, DC 20004

TO: All Councilmembers
FROM: Councilmember Elissa Silverman 
Chairperson, Committee of the Whole, Subcommittee on Redistricting
DATE: May 20, 2022
SUBJECT: Report on Bill 24-700, “Advisory Neighborhood Commission Boundaries Act of 2022”

The Committee of the Whole, Subcommittee on Redistricting, to which Bill 24-700, “Advisory Neighborhood Commission Boundaries Act of 2022,” was referred, reports **favorably** on the bill as amended and recommends approval by the Committee of the Whole by May 24, 2022.

CONTENTS

EXECUTIVE SUMMARY 1

I. BACKGROUND, NEED, PURPOSE, AND EFFECT 3

II. LEGISLATIVE CHRONOLOGY 13

III. POSITION OF THE EXECUTIVE 13

IV. COMMENTS OF ADVISORY NEIGHBORHOOD COMMISSIONS 14

V. HEARING RECORD AND SUMMARY OF TESTIMONY 15

VI. IMPACT ON EXISTING LAW 51

VII. FISCAL IMPACT STATEMENT 51

VIII. RACIAL EQUITY IMPACT STATEMENT 51

IX. SECTION-BY-SECTION ANALYSIS 51

X. SUBCOMMITTEE ACTION 53

XI. ATTACHMENTS 59

EXECUTIVE SUMMARY

By law, every 10 years the District of Columbia needs to rebalance its population among its political boundaries, including its wards and Advisory Neighborhood Commission (ANC) single member districts, so all are roughly equal in size. At the end of 2021, the District of Columbia completed part one, ward redistricting, with Bill 24-371, the “Ward Redistricting Amendment Act of 2021.” The second part of the District’s redistricting process is to rebalance its ANCs. In general, under District law, each single member district (SMD) must have approximately 2,000 people, with a relative deviation no greater than plus or minus 5%, resulting in between 1,900 and 2,100 residents per SMD. Given the increase in population from the 2020

Census and the change in ward boundaries, the District must redraw its ANC and SMD boundaries to reflect its changing population and ward lines, to ensure residents have equal representation in local government.

At the beginning of Council Period 24, Chairman Phil Mendelson created a Subcommittee on Redistricting within the Council's Committee of the Whole to lead the efforts to redraw the District's political boundaries. The committee is composed of three at-large councilmembers, Elissa Silverman (I), Anita Bonds (D), and Christina Henderson (I), and is chaired by Silverman. The Subcommittee's first task was to rebalance the District's eight wards so new boundaries would be in place for the 2022 June primary elections. Now that this work is completed, the committee must redraw the SMDs and ANCs so those boundaries are in place for the 2022 November general election. This report explains the ANC redistricting process and recommendations put forth by the Subcommittee, including a map with new ANC and SMD boundaries.

ANCs are non-partisan neighborhood bodies made up of locally elected representatives, one from each single-member district, called Advisory Neighborhood Commissioners. Commissioners serve two-year terms, and do not receive a government salary. ANCs hold monthly public meetings and serve as the official neighborhood voice on a wide range of issues, from zoning to street safety to the city's budget. District agencies must give ANC recommendations "great weight" when making certain decisions. As of the beginning of this redistricting process, there were 40 ANCs across the city, and 296 SMDs. Each SMD must have about 2,000 residents, but there is no size limitation on how many SMDs may be in an ANC; at the start of 2020 the ANCs ranged in size from 2 SMDs to 12 SMDs. ANCs generally stay within the borders of one ward, although there is currently one ANC that crosses a ward boundary between Wards 3 and 4.

ANC and SMD boundaries must be redrawn to ensure residents have equal voice and opportunity to elect their commissioners. The Council must change ANC boundaries to match the new ward boundaries and change SMD boundaries to reflect shifts in the District's population. Following the release of the latest population data in the 2020 Census, many SMDs were far above the 2,000-resident target size, while some are now significantly below that target. The Council must act to align the ANC boundaries with the new ward lines and bring more SMDs to the target resident range of 1,900 to 2,100 residents each.

ANC redistricting is significantly more complex than ward redistricting. There are far more electoral districts (296 versus 8), and therefore more decisions to make and lines to draw. The length of the two bills is a good sign of the increased complexity: the 2011 ward redistricting bill was 7 pages long, while the 2011 ANC redistricting bill was more than 90 pages long. Redrawing 296 SMDs requires significant knowledge of every corner of the District.

By District law, the ANC redistricting process is jumpstarted by ward councilmembers, who put together a task force composed of residents of the ward they represent. These task forces met for three months, beginning in January 2022, to create recommendations for new ANC and SMD boundary lines. These recommendations are the starting point for the Subcommittee's work. Previous Council redistricting subcommittees had more time to consider the task force recommendations. For example, in 2011, the subcommittee took 5 months to deliberate after

receiving the task force recommendations. This year, because the 2020 Census results were delayed by nearly six months,, the Subcommittee only had approximately a month and a half to consider the task force reports in order for the new boundaries to be in place in time for the November 2022 elections. Therefore, given the compressed timeline, the Subcommittee relied heavily on ward councilmembers and task force members to help resolve concerns about task force recommended boundaries from community members. The Subcommittee thanks all the task force members and their chairs for their hard work and willingness to find compromises when needed.

The Subcommittee held two hearings on the all eight task force recommendations, April 7 and April 28, and more than 200 residents signed up to testify. Those hearings were an opportunity for the Subcommittee to get feedback from District residents on each ward’s task force recommendations. Many residents also proposed alternatives. The Subcommittee thanks everyone who testified virtually or submitted written testimony for the record. Those can be found later in the report.

The changes between the 2012 ANC and SMD boundaries and the new Subcommittee boundaries are too numerous to list, as almost every SMD is seeing some kind of change. Instead, this report will discuss the changes between the task force recommendations and the Subcommittee print. The task force recommendations themselves can be found at the end of this report.

The Subcommittee print makes some changes to the recommendations it received from the task forces in response to public feedback and input from ward councilmembers. Wards 1, 2, 4, 5, and 6 saw either minor or no changes between the task force recommendations and the Subcommittee print. In Ward 3, the Subcommittee received hundreds of concerns from Cleveland Park residents about their neighborhood being split between two ANCs, so the Subcommittee print moves one SMD, 3A05, from ANC 3A to ANC 3C, to return a portion of the Cleveland Park neighborhood to ANC 3C. In Ward 7, the Subcommittee print retains the two cross-river ANCs created by the task force, but adopts a revision supported by a majority of Ward 7 task force members that better balances these two ANCs between east and west of the river. And in Ward 8, the Subcommittee print adopts a compromise map proposed by the ward councilmember and members of the task force, to reunite the Anacostia neighborhood under one ANC.

I. BACKGROUND, NEED, PURPOSE, AND EFFECT

Redistricting, or re-apportionment of electoral districts based on updated population numbers, is a requirement of both federal and local law. The fundamental legal requirement is to give each district a substantially equal population, so that residents in all areas may participate in District politics on equal terms. The following paragraphs provide an overview of the legal principles governing redistricting.

Legal Principles

One Person, One Vote. The overriding mandate of redistricting is to ensure equal representation, often embodied in the principle of “one person, one vote.” The Equal Protection

Clause of the Fourteenth Amendment forms the basis of the one-person, one-vote principle.¹ This principle holds that whenever voters in different districts elect the members of a representative body, the districts must have substantially equal populations. If unequal populations were permitted, they would effectively give greater voting power to the residents of the smaller districts, while depriving residents of the larger districts of the full impact of their votes.² This was an important principle during the ward redistricting process in 2021, but is no less important when considering redrawing ANC and SMD lines.

Yet the Equal Protection Clause does not require districts to have exactly equal populations. Deviations from exact equivalence are allowed to accommodate policy objectives such as preserving communities of interest or drawing districts that are geographically compact. Apportionment is presumed to comply with the one-person, one-vote principle when the population of every district is substantially equal, meaning within a range of five percent more or less than the average district population (with less than a 10 percent difference between the largest and smallest district populations).

The Subcommittee believes it is in the best interests of the District to present a redistricting plan that presumptively complies with the one-person, one-vote principle. Accordingly, the Subcommittee has treated this five percent threshold range as its main requirement for the population of each SMD.³

Racial Gerrymanders. The Equal Protection Clause also may be violated by racial gerrymanders, in which boundaries are drawn to advantage one racial group over another. Racial demographics may be considered as one of many factors informing apportionment. But if race becomes the predominant factor driving apportionment, a court will strictly scrutinize the plan to determine whether it is narrowly tailored to promote a compelling state interest.⁴ A racial gerrymander may violate the Equal Protection Clause even if it is done to benefit racial minority groups, like Black and Latino residents.⁵

Voting Rights Act. Section 2 of the Voting Rights Act of 1965 prohibits the adoption of a redistricting plan that has the effect of diluting the voting power of racial or language minority groups, where such groups are politically cohesive and there is proof of racially polarized voting patterns.⁶ Dilution may take the form of “cracking,” in which a large group of minority residents are dispersed among several districts so that they cannot play a decisive role in any of the districts.⁷ Dilution may also occur through “packing,” where minority residents are concentrated into a single district so that they cannot influence electoral outcomes in other districts.⁸

¹ *Baker v. Carr*, 369 U.S. 186, 228 (1962).

² *Reynolds v. Sims*, 377 U.S. 533, 579 (1964).

³ As noted later in this report, the 5 percent threshold is also in District law.

⁴ *Miller v. Johnson*, 515 U.S. 900, 920 (1995).

⁵ *E.g.*, *Bush v. Vera*, 517 U.S. 952 (1996).

⁶ 52 U.S.C. § 10301 (formerly codified at 42 U.S.C. § 1973); *Growe v. Emison*, 507 U.S. 25, 39-40 (1993); see also *Kingman Park Civic Ass'n v. Williams*, 348 F.3d 1033 (D.C. Cir. 2003) (unsuccessful Voting Rights Act challenge to ward boundaries adopted in 2001).

⁷ See *Voinovich v. Quilter*, 507 U.S. 146 (1993).

⁸ See *Bartlett v. Strickland*, 556 U.S. 1 (2009).

While their work was underway, task forces sought additional information on the meaning of dilution and how to avoid it when developing their recommended boundaries. In response, Subcommittee staff shared guidance from the U.S. Department of Justice with each of the task force chairpersons.⁹

District Law. District law governs this redistricting process and incorporates key concepts from constitutional and federal law.

First, according to District law, “each single-member district shall have a population of approximately 2,000 people, and shall be as nearly equal as possible.”¹⁰

Second, redistricting plans must not result in districts with a deviation range more than 10 percent, or plus or minus 5 percent, “unless the deviation results from the limitations of census geography or from the promotion of a rational public policy, including, but not limited to, respect for the political geography of the District, the natural geography of the District, neighborhood cohesiveness, or the development of compact and contiguous districts.”¹¹ The Subcommittee interprets this statute as a declaration of additional redistricting principles that should be considered in the District, even when an apportionment plan proposes boundaries within the range.

Next, a redistricting plan cannot have “the purpose and effect of diluting the voting strength of minority citizens.”¹² A similar requirement for ward boundaries in the District has been interpreted as an equivalent of Section 2 of the Voting Rights Act.¹³

Finally, District law requires the redistricting process to use concepts and data from the U.S. Census Bureau. SMD boundaries “shall conform to the greatest extent possible” with census block boundaries.¹⁴ Further, the decennial census report is the exclusive source of population data for use in apportionment of SMDs.¹⁵

Impact of Redistricting on Residents and Government Services

The primary impact of changing ANC and SMD boundaries is on voting representation. Living in one SMD versus another changes which Advisory Neighborhood Commissioner a resident can vote for. This is why the Subcommittee takes seriously the requirement to keep communities of interest together in order to preserve their electoral voice at the ANC level. However, the Subcommittee could not identify any significant government services that are provided solely at the ANC or SMD level. Therefore, residents should not see a significant change in their government services, such as parking or neighborhood school.

⁹ U.S. Dep’t of Justice, *Guidance under Section 2 of the Voting Rights Act*, 52 U.S.C. 10301, for redistricting and methods of electing government bodies (Sept. 1, 2021) available: <https://www.justice.gov/opa/press-release/file/1429486/download>.

¹⁰ D.C. Official Code § 1-309.03(a).

¹¹ D.C. Official Code § 1-1041.02(e).

¹² D.C. Official Code § 1-1041.02(f).

¹³ *Kingman Park Civic Ass’n v. Williams*, 924 A.2d 979, 986-87 (D.C. 2007).

¹⁴ D.C. Official Code § 1-309.03(a).

¹⁵ D.C. Official Code § 1-1041.02(d).

2020 Census Results

This year, the results of the decennial Census were significantly delayed. The data are often released in the spring, allowing states time to redistrict by the fall. However, for many reasons, the data were not officially released until September 2021.

The 2020 Census results showed that the District did grow considerably between 2010 and 2020, although not as much as had been expected. The 2020 Census found the District to have grown from 601,723 residents in 2010 to 689,545 residents in 2020, a growth rate of 14.6 percent over the past decade. This growth rate is faster than that of all but six states.¹⁶ However, previous estimates had already placed the District population over 700,000 residents. In early 2018, the Mayor celebrated the 700,000th resident being born.¹⁷

It isn't clear if the previous estimates were incorrect, or the 2020 Census undercounted residents. However, there is evidence that the District saw significant undercounting in the Census. According to a recent study, the District saw the highest undercount of any state, at more than 2 percent.¹⁸ The Office of Planning testified before the Subcommittee that it is analyzing the Census data and considering officially appealing the District's population. Such an appeal, though, would likely not be resolved until 2023. In the meantime, by law, the District must use the existing Census data for redistricting.

While the District grew by almost 15 percent over the previous decade, not all demographic groups saw the same increase. The District continued to lose Black residents, as the Black population fell by about 19,000 residents over the decade. At the same time, the District's non-Hispanic white population grew by almost 25 percent. At the current rates, the District is likely to be plurality white within in the next several years.

The District's Asian and Hispanic populations also grew significantly during the decade, growing by about 60 percent and 40 percent, respectively. And, mirroring a national trend, many more District residents are choosing to identify as "Two or More Races" or "Some Other Race." District residents choosing to identify as Two or More Races grew by more than 130 percent, an astounding change over just a decade. While investigating this trend is outside of the purview of the Subcommittee, the Subcommittee encourages the Office of Planning to continue to research it.

ANC and SMD Population Trends

The Office of Planning produced a very helpful table showing the change in population for each ANC over the past decade, which is reproduced below. A similar table for SMDs is attached to this report.

¹⁶ U.S. Census Bureau, "2020 Census: Percent Change in Resident Population for the 50 States, the District of Columbia, and Puerto Rico: 2010 to 2020," April 27, 2021, available at <https://www.census.gov/library/visualizations/2021/dec/2020-percent-change-map.html>

¹⁷ Press Release, "Mayor Bowser Celebrates 700,000 District Residents," February 23, 2018, available at <https://dc.gov/release/mayor-bowser-celebrates-700000-district-residents>.

¹⁸ Urban Institute, "Simulating the 2020 Census," November 2021, available at <https://www.urban.org/sites/default/files/publication/104961/simulating-the-2020-census.pdf>

ANC Population Change: 2010 to 2020				
ANC	Population		Change, 2010 to 2020	
	2010	2020	Number	Percent
District of Columbia	601,723	689,545	87,822	14.6%
1A	23,733	26,307	2,574	10.8%
1B	23,835	29,089	5,254	22.0%
1C	16,435	18,457	2,022	12.3%
1D	10,459	11,432	973	9.3%
2A	17,215	18,873	1,658	9.6%
2B	18,115	20,432	2,317	12.8%
2C	5,481	6,614	1,133	20.7%
2D	2,708	2,836	128	4.7%
2E	16,466	15,676	-790	-4.8%
2F	16,660	17,473	813	4.9%
3B	10,399	11,663	1,264	12.2%
3C	18,141	19,574	1,433	7.9%
3D	19,988	21,377	1,389	6.9%
3E	10,278	10,947	669	6.5%
3F	13,839	14,908	1,069	7.7%
3G	14,205	15,186	981	6.9%
4A	16,653	19,511	2,858	17.2%
4B	18,519	21,857	3,338	18.0%
4C	20,024	21,719	1,695	8.5%
4D	12,614	13,219	605	4.8%
5A	16,344	18,181	1,837	11.2%
5B	9,890	11,724	1,834	18.5%
5C	13,849	17,366	3,517	25.4%
5D	14,529	17,012	2,483	17.1%
5E	19,696	25,142	5,446	27.7%
6A	16,390	18,297	1,907	11.6%
6B	20,217	22,401	2,184	10.8%
6C	11,879	20,891	9,012	75.9%
6D	14,359	27,361	13,002	90.5%
6E	13,393	19,252	5,859	43.7%
7B	14,487	15,150	663	4.6%
7C	14,088	14,687	599	4.3%
7D	13,864	16,343	2,479	17.9%
7E	13,570	14,840	1,270	9.4%
7F	15,739	15,235	-504	-3.2%
8A	14,627	16,254	1,627	11.1%
8B	14,232	14,583	351	2.5%
8C	14,629	14,782	153	1.0%
8D	14,890	16,323	1,433	9.6%
8E	15,284	16,571	1,287	8.4%

Source: District of Columbia Office of Planning/State Data Center using U.S. Census Bureau's Census 2010 and 2020 data.

While the District overall grew by almost 15 percent during the past decade, the ANCs and SMDs saw a very wide range of growth rates. All but two of the 40 ANCs grew during that period, and half saw double-digit percent increases in their populations. The ANC population growth reflects the same trends as the wards, with the largest growth appearing in ANCs that had significant redevelopment during the previous ten years. ANCs in Ward 6 saw the most growth, with the three ANCs that experienced the greatest population being in Ward 6. ANC 6D, which includes both the Wharf and Navy Yard developments, grew by more than 90 percent over the

decade, a staggeringly large increase. ANC 6C, encompassing the NoMA neighborhood, grew by more than 75 percent, adding almost 10,000 new residents.

The two ANCs that lost population over the decade were likely due to the effects of the pandemic. ANC 7F, which lost 3.2 percent of its population, would have had net growth if not for ANC 7F07, which saw its population fall by a third. ANC 7F07 contains the District's Central Detention Facility, and the District intentionally reduced the population of the CDF during the pandemic. Similarly, ANC 2E lost 4.8 percent of its population, and that ANC contains Georgetown University, likely indicating that a significant number of students who were living in the ANC moved elsewhere during the pandemic as the school transitioned to virtual instruction. It is likely that, were it not for the pandemic, every ANC would have had positive growth over the past decade.

The disparate growth rates between the ANCs and SMDs means that, while the almost 300 SMDs all started the decade relatively close in population, there was a significant difference between the populations by 2020. After the last redistricting, 194 SMDs were within plus or minus 5 percent of the 2,000 SMD population target, but by the end of the decade in 2020, only 65 SMDs were within the deviation threshold. Therefore, it is essentially inevitable that every ANC and almost every SMD will require changes to its borders, to ensure equal representation between the SMDs.

Subcommittee Process

The ANC redistricting process is significantly different from the ward redistricting process the Subcommittee undertook in 2021. The ward redistricting process was primarily driven by the Subcommittee: the Subcommittee held almost a dozen hearings, solicited draft maps from the public, and released discussion maps to collect targeted feedback.

For ANC redistricting, according to District law, the process is instead initiated by eight ward-level task forces, which are tasked with creating draft ANC and SMD recommendations for their ward, to submit to the Council. The task forces are almost entirely created by the ward councilmembers. District law gives each ward councilmember significant discretion over the size and composition of the task force, as well as how much control or direction the councilmember can have over the task force. The only legal requirements are that task force members be residents of the ward, and that councilmembers “give full consideration to assuring fair representation for all racial and ethnic minorities, women, and geographical areas in his or her ward.”¹⁹ The at-large councilmembers and the Council Chairman may also appoint a member to each task force. The Subcommittee commends the eight ward members for appointing diverse and capable task forces, and thanks all of the task force members for their service.

¹⁹ D.C. Official Code § 1-1041.01. The law is silent on one particular issue that came up frequently, whether current or aspiring ANC commissioners could serve on task forces. As a result, some councilmembers decided to allow commissioners on their task forces, while other members did not, deciding that it was a conflict of interest. Future Councils may want to consider changing the law to explicitly allow or disallow commissioners from serving on task forces. Additionally, the law does not contain any directions for how the task forces should operate, for instance if task force members even need to vote on the recommendations sent to the Council. Again, future Councils may consider clarifying this for the next redistricting in 2031.

In three short months, each task force was appointed, organized, held numerous public hearings and meetings, created draft maps, debated, and produced a final set of recommendations to send to the Council. The task forces reports, including a list of task force members, justifications for when SMDs went beyond the 5 percent population deviation, and results of the final votes on the recommendations, are included at the end of this report.

Following the receipt of the recommendations from the eight task forces, the Subcommittee held two public hearings on the recommendations, to receive testimony and feedback on them. The Subcommittee would have preferred holding additional hearings, such as holding one for each ward as was done for the ward redistricting hearings, but the delay of the release of the 2020 Census data made it difficult to have such an extended process. Previous redistricting subcommittees were able to have as much as 8 months to consider the task force recommendations, but this year, the Subcommittee found itself constrained by the upcoming general election. With ANC elections in early November, candidates were set to begin picking up nominating petitions in July, just three months after the task forces completed their work. Additionally, the Board of Elections needs a certain amount of time to implement the new ANC and SMD boundaries to prepare nominating petition documents for prospective candidates, further limiting the time available to the Subcommittee. While the Council did work with the Board of Elections to push back several election milestone dates, such as when nominating petitions are released, the Subcommittee was hesitant to delay the election itself, or delay when the new ANC boundaries would be used. Therefore, faced with a much-shortened timeline, the Subcommittee was limited in the number of hearings it could hold before voting on its own recommendations for the Committee of the Whole.

Redistricting Principles

The Subcommittee identified six principles of redistricting to guide its mapmaking process. These principles are not to be confused with the legal imperatives discussed earlier in the report, although several legal standards are reflected in the six principles. The principles are:

- **Equal Representation:** The North Star of redistricting comes from the constitutional principle of one person, one vote. Legislative districts must be roughly equal in size, plus or minus five percent of the average.
- **Racially Equitable:** According to D.C. law, redrawn legislative boundaries cannot dilute “the voting strength of minority citizens.”
- **Compact and Contiguous:** Boundaries need to be geographically sensible.
- **Communities of Interest Kept Together:** Identifiable neighborhoods should stay intact and not be divided among legislative districts to the extent possible.
- **Whole Census Blocks:** As much as possible, Census blocks should remain whole to make data collection more accurate and understandable.
- **Ward Continuity and Stability:** Given the volatility of the pandemic, make boundary changes guided by federal and local law but avoid unnecessary radical change.

Of all these principles, the first, equal representation, is the most important, and a legal imperative. The second is critical to voting rights. The other four principles may flow from District law or redistricting best practices, but the Subcommittee must, first and foremost, rebalance the ANC and SMD populations without diluting the voting strength of minority residents. In doing so, the Subcommittee may have to be more flexible with the other four principles. For instance, there may be no way to create relatively similar size wards without dividing communities of interest or splitting Census blocks. Similarly, the principles may contradict each other. For example, Census blocks are not drawn to reflect neighborhoods, so it may not be possible to preserve communities of interest while also keeping Census blocks whole. However, the Subcommittee will endeavor to follow the six principles as much as is possible.

To better understand how racial equity affects redistricting, the Subcommittee worked with the Council's Office of Racial Equity (CORE). However, the required Racial Equity Impact Analysis (REIA) will be issued with the Committee of the Whole report, in accordance with the practices of the CORE office to only issue a REIA at the final committee stage.

Subcommittee Print

The Subcommittee received feedback on the recommendations from every ward task force. In reviewing the concerns, the Subcommittee found that all of the recommendations from the task forces were compliant with local and federal law. For instance, all the ANCs and SMDs recommended by the task force did not dilute the voting power of minority residents, and generally met the one person, one vote guideline. Additionally, the Subcommittee faced a shortened timeline for approving the new ANC boundaries and felt that the task forces were likely more knowledgeable of local neighborhood dynamics. Therefore, the Subcommittee generally deferred to the task forces and their recommendations.

However, three wards in particular received attracted a lot of discussion: wards 3, 7, and 8. The Subcommittee's changes to the task force recommendations, described below, were made in consultation with the relevant ward councilmember and task force chair, as well as task force members. The Subcommittee was very hesitant to make changes at the last minute to recommendations that were the product of longer, more public deliberations.

SPECIFIC BOUNDARY ADJUSTMENTS BY WARD

Ward 1: The Subcommittee received a request from the ward councilmember for several changes, including rebalancing the ANC 1E/1B boundary, adjusting the ANC 1E boundaries in Park View and Pleasant Plains based on a resolution from ANC 1A, and exchanging Census blocks between 1A04 and 1A07 as was requested during the Subcommittee's hearings.

Ward 2: In consultation with the ward councilmember, the Subcommittee print makes only minor technical changes to the task force recommendations, based on comments received from the Office of Planning. However, the Subcommittee acknowledges it did receive

testimony from a number of residents of the current ANC 2B, who expressed a desire to stay in ANC 2B.

Ward 3: The Subcommittee print keeps the vast majority of the task force recommendations, and only moves one SMD. Following the release of the task force recommendations, the Subcommittee heard a significant amount of feedback from residents, primarily from residents of the Cleveland Park neighborhood, who were concerned their neighborhood was being split between two ANCs. The Subcommittee supports the vision of the Ward 3 redistricting task force, which generally sought to structure ANCs around population density, such as Wisconsin Avenue and Connecticut Avenue. Additionally, the Subcommittee is not persuaded that having a historic district spread across two ANCs will have a detrimental impact on the historic district; for example, the Capitol Hill historic district currently stretches across three ANCs, to no apparent ill effect.

However, in an effort to reach a compromise between the task force and neighborhood groups who supported an alternative map, the Subcommittee is recommending moving one SMD, 3A05, from ANC 3A to ANC 3C, without changing the borders of the SMD. This returns a portion of the Cleveland Park neighborhood to ANC 3C, while still maintaining the commercial corridor vision of the task force. It also shifts the Woodland-Normanstone neighborhood back from ANC 3A to ANC 3C, which was a near-unanimous request from residents of the neighborhood. This compromise was suggested by a vice president of the Cleveland Park Historical Society and has approval of the ward councilmember.

Ward 4: The Subcommittee print makes no changes to the Ward 4 task force recommendations.

Ward 5: The Subcommittee received a request from the ward councilmember and task force chairs, requesting several minor changes to the ward task force recommendations. Specifically, following this request, the Subcommittee print moves one residential building out of 5A01 into 5A02, and moves part of 5C07 to 5B06.

Ward 6: The Subcommittee received a request from the ward councilmember and task force chair, to redraw the SMDs in ANC 6C. The Subcommittee print accepts the request, which eliminates a split Census block and better balances the populations between the ANC 6C SMDs.

Ward 7: Following the ward redistricting, Ward 7 gained many more residents who live west of the Anacostia River including in neighborhoods known as Hill East and Rosedale. In reapportioning the ANCs and SMDs, the Ward 7 task force decided to create two cross-river ANCs, in an effort to foster unity between Ward 7 residents on both sides of the river. The Subcommittee heard a great deal of testimony from many residents in opposition to this proposal, almost entirely from Ward 7 residents west of the river. Most of this testimony called instead for a single Ward 7 ANC west of the river, arguing that the west of the river residents were a community of interest.

While the Subcommittee understands the argument and the policy reasons for a single west of the river ANC, the Subcommittee decided to keep the cross-river ANC approach chosen by the task force. The Subcommittee hopes this approach will accomplish the unity goals of creating the cross-river ANCs and tie residents together in common interests.

The Subcommittee was clear in both public hearings on ANC redistricting that the main concern with the task force recommendations was balance in the cross-river ANCs. For instance, the new ANC 7A included an equal number of SMDs east and west of the river, but ANC 7F had 5 SMDs east of the river compared to just 3 west of the river.

The Subcommittee print section for Ward 7 attempts to rectify this balance, using a compromise map created by task force member Keith Hasan-Towery. The print creates a new ANC 7F, preserving its cross-river identity but balancing it, putting 3 SMDs on both sides of the river. To do this, the print transfers a portion of 7B01 into the new 7F, and reallocates the northeastern portions of the task force's 7F to create a new ANC 7D.

The Subcommittee recognizes that this new map will not satisfy all Ward 7 residents, either east or west of the river. The Subcommittee will continue working with the Ward 7 councilmember, the task force, and the Council Chairman to try to identify a compromise map that all parties can agree to.

Additionally, the Subcommittee notes that the Census data shows one of the new SMDs, 7C07, has over 3,000 residents. The Subcommittee has discussed this with the Office of Planning, which indicated that there may be an error in the data in this SMD, incorrectly adding almost 1,000 residents to the SMD. Accordingly, the Subcommittee believes the SMD is within the acceptable population deviation range.

Ward 8: Similar to Ward 7, Ward 8 added west of the river residents following the ward redistricting process. The Ward 8 task force proposed bridging the divide with an ANC that both crossed the river and also crossed the ward boundary into Ward 6 (in coordination with the Ward 6 task force). However, many residents testified before the Subcommittee, raising two main concerns with the task force recommendations: that the task force recommendations unnecessarily split the historic Anacostia neighborhood, and that it provided an outsized voice to Navy Yard residents over the Anacostia and Fairlawn neighborhoods.

Following the two hearings on ANC redistricting, the ward councilmember requested the Subcommittee adopt a compromise map, created by a number of the Ward 8 task force members. While many SMDs and ANCs are changed in the print, the defining features are that ANC 8F no longer crosses the Anacostia River (although it still crosses the Ward 6 boundary), and that Anacostia neighborhood is contained in one ANC, ANC 8A.

Conclusion

As a final note, while the Subcommittee is making changes to many of the task force recommendations, the Subcommittee wants to express its gratitude to the many residents who served on the task forces. Creating the task force recommendations took many, many hours, requiring careful work weighing many competing voices and priorities, in a relatively short period of time for no pay. Nevertheless, each and every task force submitted full, detailed, and workable recommendations to the Subcommittee, on time. The Subcommittee is grateful for the task force members' service, and the Subcommittee print is far better thanks to their tireless work.

II. LEGISLATIVE CHRONOLOGY

March 3, 2022	B24-700, the “Advisory Neighborhood Commission Boundaries Act of 2021,” was introduced by Councilmember Silverman, Councilmember Henderson, and Councilmember Bonds.
March 11, 2022	Notice of intent to act on B24-700 was published in the <i>D.C. Register</i> .
March 15, 2022	B24-700 was referred to the Committee of the Whole with comments from the Subcommittee on Redistricting.
March 18, 2022	Notice of public hearing on B24-700 was published in the <i>D.C. Register</i> .
April 7, 2022	The Subcommittee on Redistricting held a public hearing on B24-700.
April 28, 2022	The Subcommittee on Redistricting held a second public hearing on B24-700.
May 20, 2022	Consideration and vote on B24-700 by the Subcommittee on Redistricting.

III. POSITION OF THE EXECUTIVE

The executive respectfully declined to provide testimony or express a position on Bill 24--700.

Nonetheless, the Office of Planning provided considerable technical assistance to the Subcommittee and the ward task forces. OP provided task forces and the public with access to the online redistricting application used to draw boundaries, estimate the population of alternative districts, print large-format maps, and generate the metes and bounds that form the bulk of the text of Bill 24700. The Subcommittee again recognizes the contributions of OP and its staff, particularly Dr. Joy Phillips and Mr. Dennis Waardenburg, to the redistricting process.

IV. COMMENTS OF ADVISORY NEIGHBORHOOD COMMISSIONS

Several ANCs commented on Bill 24-700 and ANC redistricting in letters and resolutions. Those comments are organized by ward (as applicable) and summarized below. In addition, many commissioners participated in an individual capacity by providing testimony that is summarized in Section V of this report.

The Subcommittee appreciates input from all sources, including ANCs and commissioners. With respect to this bill, however, the Subcommittee did not assign greater weight to comments from ANCs than comments from other witnesses.

Recognizing the inherent interest of ANCs in their own boundaries, District law provides for ward task forces to recommend ANC and SMD boundaries. The Subcommittee respects and appreciates the work of the volunteers appointed to ward task forces.

Ward 1

In a letter to the Subcommittee, ANC 1B asked the Subcommittee to take three specific actions regarding the Ward 1 Task Force recommendations: (1) move certain census blocks including the 9:30 Club and residents on the eastern side of Florida Avenue NW back to ANC 1B; (2) move the block of Bohrer Street, Florida Avenue, 6th Street, and U Street NW from 1B02 to 1B01; and (3) support the proposed inclusion of the area between Florida Avenue, 16th Street, and U Street NW in ANC 1B.

Ward 2

In March 2021, before the redistricting cycle had begun, ANC 2F adopted a resolution requesting the Council to require at least one member of each ANC, duly voted on by their Commission, be on the Ward Redistricting Task Force appointed by each ward member.

Ward 3

In a letter, ANC 3B raised many concerns with the process and the map proposed by the Ward 3 Redistricting Task Force. ANC 3B urged the Subcommittee to reject the Task Force map in favor of the map proposed by Neighborhood Voices.

In September 2021, ANC 3D adopted a resolution requesting the Council to protect LGBTQ+ constituents by accounting for their status as a distinct community of interest through ward and ANC redistricting where practicable.

Later, ANC 3D adopted a letter addressing Bill 24-700 and proposing legislation to improve the operations of ANCs. (District law authorizes ward task forces to recommend operational improvements to ANCs.) Those proposals include language to address perpetual ANC vacancies, eliminate language that prohibits filling vacancies during a public health emergency, allow electronic signatures on nominating petitions, make nominating petitions available 144 days before an election, reject proposed single member district boundaries that dilute the voting strength of minority citizens such as students and prison residents.

Ward 7

ANC 7B adopted two resolutions on ANC redistricting. Resolution 2022-08 calls on the Council to adopt the Ward 7 ANC Boundaries as advanced by the Ward 7 Redistricting Task Force. Resolution 2022-12 specifically calls on the Council to follow the task force recommendation with respect to SMD 7B01.

In contrast, ANCs 6A and 6B (which include portions of Ward 7 that had previously been in Ward 6) submitted a joint letter opposing the Ward 7 task force recommendations. ANCs 6A and 6B support a single ANC area comprising the portion of Ward 7 that is west of the Anacostia River.

ANC 7C adopted a resolution urging the Subcommittee to adopt the Ward 7 ANC boundaries as recommended by the task force.

V. HEARING RECORD AND SUMMARY OF TESTIMONY

The Subcommittee held two public hearings on Bill 24-700 on April 7, 2022, and April 28, 2022. The hearing record remained open until May 13, 2022.

April 7, 2022 Hearing

The Subcommittee on Redistricting held a public hearing on Bill 24-700 on Thursday, April 7, 2022, at noon. A video recording of the public hearing is available at http://dc.granicus.com/ViewPublisher.php?view_id=22. The public witnesses' testimonies are summarized below.

Public Witnesses

Peter Wood, Ward 1 Redistricting Task Force Member, ANC Commissioner (1C03)

Mr. Wood testified in his capacity as a District resident. He asserted that the task force did a good job in completing their task and emphasized his pride in how the task force engaged with the community. Upon reflecting about his time on the task force, Mr. Wood stated that he enjoyed his experience and learned a great deal in the process. He further emphasized that the task force focused on fairness, adding that he believed the task force did a great in being honest about the complexity of the task at hand. Mr. Wood went on to argue that neighborhood boundaries are fluid, and that when thinking about boundaries, neighborhood identity should be considered. He then articulated his belief that ANCs should reflect the residents that live in them, but he also mentioned that the ANCs should be functional. Additionally, Mr. Wood argued that the 5th ANC is warranted because of population growth and warned that adding a 6th ANC would be too much.

Frank Chauvin

Mr. Chauvin argued that the 9:30 club resides in the U Street neighborhood, emphasizing the importance and significance of Duke Ellington to the neighborhood's history, culture, and

foundational makeup. He further recounted that the blocks being recommended to move into ANC 1E has been a part of ANC 1B for the past 20 to 40 years. Finally, Mr. Chauvin argued that neighborhood cohesion was broken when the task force moved the blocks into the newly created ANC 1E, adding that the move came at the very last minute of the process. He urged the subcommittee to not move forward with this part of the task force recommendation.

Santiago Lakatos, Ward 1 Redistricting Task Force Member

Mr. Lakatos testified in opposition to shifting the three census blocks into ANC 1E, and subsequently urged the subcommittee to return the blocks to a more U-street centered ANC 1B. He maintained that returning the blocks to ANC 1B would be instrumental to avoiding separation of communities of interest.

Kent Boese, ANC Commissioner (1A08)

Mr. Boese emphasized that better recommendations could have been formulated than what the task force ultimately submitted to the subcommittee. He would go on to express concern and dissatisfaction with a variety of points. Mr. Boese argued that the recommended map failed to recognize the redistricting principle of neighborhood cohesiveness in the northwest corner of Columbia Heights. He further expressed concern over the high number of proposed SMDs that fall outside of the 1,900 to 2,100 population range. Additionally, Mr. Boese articulated displeasure with the task force creating SMDs and what he believed was a rushed process. Mr. Boese went on to offer some alternative SMD configurations he argued would serve the community better.

Barbara Kahlow, Ward 2 Redistricting Task Force Member; West End Citizens Association

Ms. Kahlow testified on behalf of the West End Citizens Association (WECA) and pointed out that she has served on numerous ANC Redistricting task forces prior to this one. She asserted that this year's process was much more time consuming and adversarial, much to her displeasure. She noted that the processes after the 1990, 2000, and 2010 Censuses involved more neighborhood residents as team participants who had in-depth knowledge about ANC-2A, adding that this year's process included task force members without such in-depth knowledge. Ms. Kahlow also noted that she was subjected to lobbying she deemed inappropriate by a current ANC-2A Commissioner who wanted revised SMD boundaries to benefit him. She further argued that the 2022 task force short-changed consideration of internal SMD boundaries.

Michael Lee Beidler

Mr. Beidler clarified that while he is not in support of the process that led to the proposed map, he does support the ultimate result which he views as a compromise. Mr. Beidler went on to articulate his opposition of moving a corner block in Dupont Circle out of ANC 2B09 since it would negatively impact current neighborhood cohesion.

Trupti J. Patel, ANC Commissioner (2A03)

Ms. Patel articulated that she found some aspects of the Ward 2 map submitted for final approval deeply concerning. She maintained that members of the Ward 2 task force were rude, hostile, and non-cooperative with their colleagues and members of the community. She also reported out what she felt was deliberate bullying and intimidation, adding that such a culture prevented a cohesive process and the ability to have honest and transparent dialogue. Ms. Patel further asserted that there was a deliberate and blatant attempt to dilute the voice of specific groups of people in order to amplify the political power of others. Additionally, she felt the recommended Ward 2 map does not accurately reflect the principle of representative democracy.

Ankit Jain, Ward 2 Redistricting Task Force Member

Mr. Jain testified in full support of the task force's proposed map. He admitted that there were contentious internal discussions during the process, but he asserted that politics is always contentious. Additionally, Mr. Jain mentioned that he believed the process worked as intended. He went on to argue that the proposed map protected communities of interest and minority voting strength. He also added that the task force only increased two ANCs in size despite the growth in population, with no ANCs having more than nine members.

Howard S. Marks, Ward 2 Redistricting Task Force Member

Mr. Marks expressed gratitude for the task force's willingness to compromise, specifically regarding the decision to move the downtown ANC in a northwesterly direction toward the heart of downtown along K Street. He noted that his ANC was already familiar with mixed use development, as well as with balancing the needs of government and private sector office buildings, restaurants, retail, museums, art galleries, and sports venues. To account for growth, Mr. Marks advocated that the number of SMDs increase to four.

Gretchen Wharton, Ward 2 Redistricting Task Force Member

Ms. Wharton testified in support of the final submission for the Ward 2 Taskforce on Advisory Neighborhood Commissions. She noted the Subcommittee on Redistricting's report that mentioned the history of Shaw being in Ward 2 and mentioned the support from residents in favor of uniting Shaw and Mount Vernon into a single ANC. Ms. Wharton indicated that this demonstrated support for reuniting Shaw and Mount Vernon guided the task force's approach to the ANC that would encompass the neighborhoods – which they named ANC 2G.

Austin Naughton, Ward 2 Redistricting Task Force Chair

As chair of the task force, Mr. Naughton emphasized that the task force sought to be collaborative, inclusive, and transparent throughout the process. He also indicated that the task force strove to engage with the public through various meetings with neighbors, with the hope of building consensus in mind. While acknowledging that making all decisions by consensus is not possible, Mr. Naughton relayed that task force voting was decisive. Mr. Naughton would go on to emphasize the importance of population balancing when analyzing ANCs and SMDs during the process. Finally, he reported that the task force approved its final report by a vote of 13 in favor and 0 opposed, with 1 member choosing not to vote.

Janet Adams Nash, Georgetown Reservoir Neighborhood Associates

Ms. Nash endorsed the ANC redistricting Neighborhood Voice Map and the proposal proffered by a coalition of neighbors and their associates from across Ward 3. She asserted that the Neighborhood Voice coalition's reconfiguration of the Task Force recommendations reflects substantial community input and engagement. She also articulated that the coalition formed out of frustration that arose from what was deemed a lack of community engagement and transparency by most members of the task force. Further, Ms. Nash argued that the Neighborhood Voice proposal meets the legal requirements of redistricting. Finally, Ms. Nash expressed concern over the perceived lack of racial and cultural diversity within the task force, in addition to the factors that caused two task force members to resign.

Bonnie LePard, President, Cleveland Park Historical Society

Ms. LePard asked the Subcommittee to reject the proposal of the Ward 3 Redistricting Task Force and mentioned that the proposal would divide the neighborhood of Cleveland Park into two different ANCs and five SMDs. She further argued that the task force ignored the principle of maintaining neighborhood cohesiveness in favor of what she deemed an "abstract construct" that would give priority to commercial corridors instead of neighborhoods. Additionally, Ms. LePard articulated that dividing the Cleveland Park Historic District across multiple ANCs would force neighbors to attend multiple ANC meetings, represented by commissioners who may lack the connection and familiarity with a neighborhood that every ANC commissioner should possess. She urged the Subcommittee to adopt the Ward 3 Neighborhood Voices map.

Marianne Steiner, Woodland Normanstone Neighborhood Association

Ms. Steiner articulated that the Woodland Normanstone neighborhood was taken by surprise due to the final recommendations of the task force that divided the neighborhood across 2 ANCs. She relayed that the split was not circulated prior to the March 8 meeting of the task force, yet during the meeting the final recommendation was developed and sent to the Council without any opportunity for comment. Ms. Steiner requested that the Subcommittee restore her neighborhood into a single ANC with a single commissioner under one SMD. Additionally, Ms. Steiner noted that in splitting the Woodland Normanstone neighborhood, the task force's proposal did not consider the unique geographical footprint of the neighborhood, the connection and bonds of its residents, the 110+ year history of the neighborhood, and the issues that are uniquely addressed by their neighborhood association working in consort with our ANC.

Ryan Keefe

Mr. Keefe fully supported the task force's recommended map. He admitted that the map was not perfect, however, he went on to argue that the proposal moves the Ward in the right direction. He pointed out that the map addressed the underrepresentation of American University students. Additionally, Mr. Keefe argued that the creation of a new ANC along Wisconsin Avenue would be instrumental in ensuring the residents of that corridor had their collective voices heard. Furthermore, Mr. Keefe explains that the map would ensure that American University would be

in ANC 3E, which he mentioned was the school's preference. He felt the task force was open, transparent, and diligent, and subsequently urged the Council to adapt the proposed map as is.

John Weiner, Cleveland Park Citizens Association

Mr. Weiner testified on behalf of the Neighborhood Voice proposed map, which was the product of coalition of community groups that came together in response to what they felt was a lack of engagement by the Ward 3 Redistricting Task Force. He argued that the Council can create a new Ward 3 ANC while preserving cohesive, established neighborhoods. He also maintained that the Ward 3 Redistricting Task Force's proposal created a geographically incoherent new ANC. In doing so, Mr. Weiner believed that the task force divided established, cohesive communities like Cleveland Park into multiple ANCs.

Jerry Malitz, Ward 3 Redistricting Task Force Chair

Mr. Malitz articulated the difficulties in constructing meaningful, data-driven maps, relaying that it took the task force over 1,750 hours to format its recommendations. In addition, Mr. Malitz emphasized the community outreach that the task force incorporated into its work, stating that they received approximately 300 total emails and 263 public comments via a public feedback form.

Troy A. Kravitz, Ward 3 Redistricting Task Force Member

Mr. Kravitz articulated the rules and guiding principles of the task force. He emphasized that all SMDs needed to conform with population limits, in addition to the adherence to the no split census blocks and no dilution of voter strength rules. Additionally, Mr. Kravitz stressed how important maintaining the one-person, one-vote principle was to the task force. He also explained that the task force attempted to build ANCs around people and the areas they frequent. Mr. Kravitz further mentioned that the task force prioritized community engagement when constructing SMDs.

Abe Clayman, Ward 4 Redistricting Task Force Member

Mr. Clayman recounted that the task force approved the map and report unanimously, and subsequently recounted the factors that helped foster a productive environment. He argued that limiting the task force membership to non-commissioners eliminated unnecessary political distractions, and indicated that the testimony heard from the public enabled the task force to hear a variety of testimonies. Additionally, Mr. Clayman praised the support the task force received from staff members in the Office of Councilmember Janeese Lewis-George in concert with the support received from the Office of Planning.

Zack Israel, ANC Commissioner (4D04)

Mr. Israel applauded the work of the Ward 4 Redistricting Task Force, stating that they were very open and transparent during the process. Additionally, Mr. Israel thanked the staff of Councilmember Lewis-George for their hard work. He advocated to expand his commission

from 6 commissioners to 8. He ultimately expressed gratitude that the task force acted on this request, but also expressed concern with some of the SMD lines within ANC 4D.

Conor Shaw, President, Eckington Civic Association

Mr. Shaw reported the racial diversity within the Eckington neighborhood, stating that no racial group is a majority. He argued that northeast Eckington needs a cohesive single member district and urged the subcommittee to consider adopting adjustments in the newly proposed Eckington/Edgewood ANC. Additionally, he asked the Council to reject a proposal that would split ANC 5E north/south instead of east/west.

Scott Roberts

Mr. Roberts supported the map that had been submitted by the task force. He testified against an amendment to the map that would split Eckington horizontally, instead of vertically which is what the proposed map does. He urged the Council to reject such an amendment.

Adrian Jordan, Ward 5 Redistricting Task Force Member

Mr. Jordan testified in support of the proposed map. He articulated that although the map doesn't include all of his preferences, he believes that it is a good map because it represents compromise and a variety of perspectives. Mr. Jordan also proposed that the Council's Office of Racial Equity could potentially look at the map and indicate areas or changes that could be made to increase the diversity of commissioners and commissions. When discussing Fort Lincoln, Mr. Jordan reported that the goal was to unify the neighborhood into a single community. He relayed the challenges in accounting for population growth in Fort Lincoln, in addition to balancing older homes and new homes when considering the makeup of possible commissions. He also requested that the subcommittee make an exception and allow the approximately 200 residents in the northwest corner of Fort Lincoln who were redistricted outside of the technical neighborhood boundary be represented by one of the commissioners who represent Fort Lincoln.

Roy L. Pearson, Jr.

Mr. Pearson argued that carving out the northwest corner of Fort Lincoln is in direct violation of the basis in which the federal government ceded the land to the District. He maintained that the proposal fails to respect the political geography of the neighborhood and city. He went on to relay the history of Fort Lincoln becoming a District neighborhood, and argued that carving out the northwest corner of Fort Lincoln does not adequately respect the economic and racial diversity that the corner contributes to the larger community.

Mollie Bates

Ms. Bates affirmed her allegiance to Eckington, and relayed her various activities within the neighborhood. The proposed map would place her SMD in Edgewood, which concerned Ms. Bates a great deal. She expressed fear of having a commissioner who wouldn't know much about her needs, and she also relayed that she had been addressing environmental concerns that stem

from an issue specific to her SMD. Therefore, if she was to change SMDs, she maintained that her advocacy would be impacted a great deal.

Uchenna Evans

Ms. Evans advocated that the current 5A01 boundaries be kept intact. She argued that the task force carving out residents from the SMD was problematic and maintained that an exception to the population rule is warranted in the SMD. Ms. Evans also noted that the task force would split the Michigan Park Commons into two SMDs, which she believed to be unreasonable and unwarranted. Ms. Evans would go on to detail aspects of the process that she found problematic, including the task force's website not being user friendly and meetings being scheduled without sufficient notice given.

Joe Levesque, Assistant Recording Secretary, Bloomingdale Civic Association

Mr. Levesque articulated support for the proposed map. He discussed the importance of keeping Bloomingdale intact, mainly due to its historic significance and neighborhood cohesiveness. Mr. Levesque further expressed appreciation for the task force and the work they had completed.

Tequia Hicks Delgado

Ms. Delgado advocated that the entirety of Fort Lincoln should remain within two SMDs. She argued that community is cohesive in identity, interaction, history, conversation and interests. She articulated that this can be done by keeping the 201 residents of Ft Lincoln located to the north along Bladensburg Rd./Eastern Avenue within 5C01/5C03 by splitting that block along 35th St/Pine View Ct. Ms. Delgado also expressed frustration with the prospect of separating newly proposed 5C03 residents from the attached Fort Lincoln Park/DPR real estate.

Geoffrey Hatchard

Mr. Hatchard, a member of the Redistricting Task Force both during the process ten years ago and the current process, explained a difference between the two processes. He articulated that the process ten years ago was somewhat easy when deciding boundaries, however the rapid population growth that the Ward has seen since then has made the process more difficult this time around. He expressed that in many instances, maintaining the current boundaries was impossible due to the population growth. In response to testimony advocating that there be an exception made to keep in Fort Lincoln intact, Mr. Hatchard argued that such an exception would have a spiraling effect and would cause other exceptions to be made elsewhere throughout the ward. He acknowledged that residents may be upset with the SMD lines changing, however he reiterated that the task force attempted to keep as many ANCs the same as possible.

Nolan Treadway, Ward 5 Redistricting Task Force Co-Chair

Mr. Treadway expressed pride in the task force's work, and articulated that he believed they have presented a well-grounded and well-reasoned ANC map for the subcommittee and Council to consider. He stressed how important public input was to the task force's work and decision-

making. Additionally, Mr. Treadway reported that the task force report was approved by a vote of 16 to 0 with one abstention, and the map was approved by a vote of 16 in favor and one person opposed. When discussing the map, Mr. Treadway admitted that the task force struggled finding a balance between maintaining current lines and adhering to population requirements.

Colleen Costello, ANC Commissioner (5B05)

Ms. Costello asked the Council to consider leaving a portion of 5B05 intact. She argued that there was little room for public input after the task force made changes, and that public opposition was largely disregarded.

Mark Eckenwiler, ANC Commissioner (6C04)

Mr. Eckenwiler expressed strong disagreements with decisions of the task force, arguing that some of the work was left unfinished in ANC 6E. He objected to many of the census block splits, in addition to the proposed number of SMDs. Mr. Eckenwiler would go on to suggest that similar issues remain when looking at ANC 6C. He informed the subcommittee that he has created alternative maps, and he expected his ANC to vote in favor of an alternative in the coming weeks.

Corey Holman, ANC Commissioner (6B06)

Mr. Holman recommended that the Council ensure that new ANCs are well funded from the beginning. Additionally, he informed the Council of his belief that task forces and residents need more direction from the Council related to SMD size in the future. He expressed support of the task force's work regarding ANC 6B, and praised the task force's inclusion of a majority-minority SMD. Additionally, Mr. Holman commended the Ward 7 Task Force for the vision and dedication to ensure residents of the DC Jail would continue to retain their ability to elect an SMD to represent their unique population.

Alison Horn, ANC Commissioner (6B09)

Ms. Horn began her testimony by acknowledging tension within Ward 7 stemming from discussions around Ward Redistricting months prior. She expressed that her neighborhood is not a monolith and conveyed excitement regarding the prospect of working collaboratively with her new Ward 7 neighbors. Ms. Horn went on to express concern over her neighborhood being split and argued that such an act would lead to residents not being as involved in the political process. She also mentioned that the reality of having to travel greater distances for ANC meetings would negatively impact residents with fewer resources, prohibiting them from being as involved.

Ashley Renee Ruff, Ward 7 Redistricting Task Force Member; President, Fort DuPont Civic Association

Ms. Ruff stated that the process seems to heighten racial tensions. She relayed sentiments that as a 7F resident, she often feels ignored. Additionally, Ms. Ruff mentioned that conversations held

during task force meetings have made her uncomfortable when visiting different areas of the ward, largely due to what she declared as an emphasis on race.

Brynn Barnett, Former Chair, ANC 6B Hill East Task Force

Ms. Barnett requested that the subcommittee reject the proposed map submitted by the task force. She argued that the recommendation fails to support the needs of Ward 7 residents who live west of the Anacostia River. She further maintained that the task force's process lacked objectivity, and did not follow the guidelines provided by the subcommittee. Ms. Barnett emphasized that her neighborhood into two different ANCs, and argued that such a divide would negatively impact the representation that residents west of the river would have.

Patricia A. Stamper, Ward 7 Redistricting Task Force Member; Secretary, Deanwood Citizens Association

Ms. Stamper requested that the Deanwood neighborhood reside within one ANC. Being as though a majority of Deanwood residents reside in ANC 7C, Ms. Stamper requested that the entire Deanwood neighborhood be placed within that commission.

Keith R. Hasan-Towery, Ward 7 Redistricting Task Force Member; Marshall Heights Civic Association

Mr. Hasan-Towery emphasized his focus on unity during the redistricting process. Mr. Hasan-Towery discussed the population statistics of residents living west of the river compared to residents living east of the river, and commended Councilmember Gray for ensuring that residents who live to the west of the river were involved in the task force. He would go on to share a checklist that the task force utilized when crafting the map, which was used to ensure the final map was as equitable as possible. He also reported that when trying to work with a select number of residents west of the river, many people refused to collaborate and were solely focused on having one ANC. However, he also clarified that he had a positive working relationship with neighbors from both sides of the river.

Travis R. Swanson, Ward 7 Redistricting Task Force Member; ANC Commissioner (7B03)

Mr. Swanson reported that the task force members all worked well together, and commended Councilmember Gray for comprising the group. He also expressed appreciation of having all parts of the ward represented on the task force. Mr. Swanson spoke in support of the task force's recommended map and declared that the map was a product of collaboration, compromise, and fairness. He supported the increase of ANC 7B from seven SMDs to nine, and appreciated that the Greenway neighborhood would remain in 7B.

Laura Szymanski

Dr. Szymanski requested that residents west of the river be united under a single ANC. She explained that if the goal is to keep identifiable neighborhoods intact, then residents west of the Anacostia River should not be divided as proposed.

Ceara Nicole Flake

Ms. Flake declared that this phase of the redistricting process is not a race issue, but rather an issue of fairness and equity. She argued that moving her community out of Ward 6 violated redistricting guidelines articulated by the Council. She also indicated that the Council has the chance to redeem its commitment to redistricting principles during this phase of the process. Ms. Flake would go on to express resentment with communities being united east of the river, when that same courtesy hadn't been given to residents west of the river. She maintained that if Ward 7 constituents west of the river aren't unified under a single ANC, their interests will continue to be disregarded.

Mandla Deskins, Ward 7 Redistricting Task Force Member; Capitol View Civic Association

Mr. Deskins began his testimony by appreciating the virtual nature of the hearing, stating that the virtual platform makes it easier for parents to engage. He enthusiastically supported the recommended map from the task force and emphasized the need for communities with historical ties to not be split into multiple ANCs. Therefore Mr. Deskins was pleased that Capitol View would remain united. He went on to relay a sentiment that some residents felt remaining in Ward 6 was more important than helping the Ward 7 task force create equitable boundaries. He expressed concern that the same residents who fought to remain in Ward 6 were now fighting to have their own ANC west of the river. Mr. Deskins ended by emphasizing the collaborative nature of the task force, reporting that over 80 percent of task force members supported the recommended map.

Bob Coomber, Friends of Kingman Park

Mr. Coomber emphasized that there have been residents west of the river that have been a part of Ward 7 for multiple decades. Mr. Coomber expressed support for one ANC west of the river, arguing that local communities know what's best for them. He mentioned that the task force was receptive of keeping of communities together for neighborhoods east of the river and maintained that such courtesy wasn't extended to residents west of the river.

Dorothy Douglas, ANC Commissioner (7D03)

Ms. Douglas articulated that the residents of her single member district were not able to be engaged in this process, and subsequently are not aware of what is happening. She mentioned that her request for assistance in making maps was not responded to, and that she felt shut out of the entire process.

Lisa White, former ANC Commissioner, Friends of Kingman Park

Ms. White expressed disagreement with the maps that have been submitted by the task force. She argued that the task force did not hear the voice of the Kingman Park community, in addition to the voice of Rosedale, Hill East, and the greater Capitol Hill neighborhoods. She advocated that the residents west of the river be able to form their own ANC considering how the task force accommodated other communities and made them whole.

Aerica Kennedy

Ms. Kennedy requested that the subcommittee reject the recommended map from the task force, stating that the map would divide the Hill East neighborhood along an arbitrary line. Ms. Kennedy reiterated the redistricting guidelines, and argued that the guidelines matter most during the ANC redistricting process. She maintained that the guidelines were not followed when the task force crafted Hill East ANC boundaries.

Brian Alcorn, Ward 7 Redistricting Task Force Member; ANC Commissioner (6A08)

Mr. Alcorn urged the Council to reject the recommended map submitted by the Ward 7 Redistricting Task Force. He argued that the task force's recommendation ignored the concept of a neighborhood and failed to unify the Capitol Hill parts of Ward 7. Mr. Alcorn also maintained that the task force did not follow the Council's redistricting principles.

Tamara Blair, Ward 7 Redistricting Task Force Co-Chair; ANC Commissioner (7D01)

Ms. Blair advocated that west of the river SMDs be united as a single ANC. She argued that the task force created a disjointed array of neighborhoods by not unifying west of the river SMDs, and further mentioned that discussions of a single west of the river ANC were held ten years ago as well.

Laurence Blue

Mr. Blue refuted the notion that residents aren't aware of the redistricting process, insisting that his neighborhood is very aware of what is happening. Mr. Blue expressed his preference of wanting an ANC commissioner that would listen to residents' voices instead of solely acting on personal judgement.

Sondra Phillips-Gilbert, ANC Commissioner (6A07)

Ms. Phillips-Gilbert asked the Council to consider the minority maps that act as an alternative to the task force's recommendation. She argued that the alternative recommendations reflect the redistricting principles, and maintained that the task force intentionally divided her community. She also reported that meetings became hard to watch due to the disrespect task force members conveyed towards those with dissenting opinions, reflecting that she did not feel welcome as a new resident of Ward 7.

Maria Marta Ferreyra

Ms. Ferreyra testified against the final recommendation of the Ward 7 ANC Redistricting Task Force due to the prospect of her community being divided. She argued that redistricting principles have been violated by the task force, however she simultaneously affirmed that the Minority Position Map upholds such principles. In her opinion, the alternative map would satisfy the principles of compactness and contiguity.

Tyrell M. Holcomb, ANC Commissioner (7F01) and Chair of ANC 7F

Mr. Holcomb acknowledged that change is not easy to accept. He explained that the task force sought to create an even split in SMDs within ANCs that stretched across the river. Mr. Holcomb would go on to admit that he experienced negative racial and socioeconomic undertones during the process, stressing the importance of having every voice heard during redistricting. He emphasized that the task force did not rush this process in order to create the best possible product.

Michael Cushman

Mr. Cushman stressed that it is wrong to dilute the representation and subsequent political power of a given group of people. He asked the Council to reject the recommended map submitted by the task force. Mr. Cushman also indicated that members of the task force were not open to listening to dissenting opinions, which he explained is in opposition to the “stronger together” mantra.

Brian Thompson, Ward 8 Redistricting Task Force Chair; ANC Commissioner (8A03)

Mr. Thompson reiterated that the task force attempted to create a coherent, democratic, balanced, and engaged process. He emphasized that the process was truly democratic considering the task force’s willingness to receive public input. Mr. Thompson also expressed appreciation that new residents of Ward 8 by way of Navy Yard were able to work together with long-time residents of the ward.

Jamila White, ANC Commissioner (8A05)

Ms. White opposed the submitted map from the task force. She advocated that the subcommittee keep historic Anacostia together as a community, arguing that the community is comprised of residents who share similar concerns and would benefit from being in the same ANC. She also expressed concern that the recommended map would concentrate decision-making power regarding issues facing Anacostia outside of Anacostia’s boundaries. Ms. White articulated her belief that the recommended map did not accurately reflect the voices of the community.

Alma H. Gates

Ms. Gates argued that the Neighborhood Voices maps restore the voice of neighborhoods by placing institution and ANC representation within the same geographic boundaries. Additionally, Ms. Gates objected to the task force making wholesale changes to existing working relationships between institutions and their surrounding communities.

Ann Haas

Ms. Haas expressed support for the Neighborhood Voice Map. She advocated that the Foxhall School and Foxhall Village remain in the same SMD.

Shelly Repp

Mr. Repp expressed concern that while the task force reserved time for public comment, much of the work was done behind the scenes. He relayed that there was a strong push from community members asking the task force to delay the vote on a final map recommendation, however the task force refused to oblige. He argued that the task force ignored the instruction to keep neighborhoods together while refusing to engage with dissenting perspectives.

Jane Slatter

Ms. Slatter testified in opposition to the Woodland Normanstone neighborhood being divided. She advocated that the neighborhood remains in one ANC and SMD.

Judith Kennedy

Ms. Kennedy requested that the Council reject the task force's recommendation, arguing that the task force violated redistricting guidelines.

Leila Afzal

Ms. Afzal opposed Cleveland Park being split into ANCs. She argued that citizens who already find it demanding to keep up with the system would now have to show up to twice as many ANC and Planning and Zoning meetings. She urged the subcommittee to implement the Neighborhood Voices map.

Maggie Simpson

Ms. Simpson objected to how the Ward 3 Redistricting Task Force went about completing its task. She argued that the boundaries proposed in the Task Force Final Report do not correspond with the boundaries of neighborhoods where residents share common interests and care about the same challenges and issues. She expressed support for the Neighborhood Voices Map.

Mary Alice Levine

Ms. Levine advocated for an independent redistricting commission. She maintained that Ward 3 Redistricting Task Force members ignored public input, adding that the process lacked transparency at times. She expressed support for the Neighborhood Voices Map.

Robert Avery

Mr. Avery charged that members of the task force abuse their power and advocated for the implementation of the Neighborhood Voice Map.

April 28, 2022 Hearing

The Subcommittee on Redistricting held a public hearing on Bill 24-700 on Thursday, April 28, 2022, at 10:00 a.m. A video recording of the public hearing is available at http://dc.granicus.com/ViewPublisher.php?view_id=22. The public witnesses' testimonies are summarized below.

Public Witnesses

Camille Bourguignon, Historic Anacostia Preservation Society

Mr. Bourguignon argued that the task force's proposed map would dilute the voice of residents of the Anacostia Historic District. He explained that this dilution would occur due to residents of Anacostia becoming minorities in newly created SMDs. Mr. Bourguignon also expressed concern that residents of historic Anacostia would be losing their voice over the redevelopment of the area between Martin Luther King Jr. SE and the Anacostia River. He would go on to express concerns with the redistricting process, including a lack adequate communication to residents of the ward. He requested that the subcommittee reject the proposed map by the task force.

LaTasha Gunnels

Ms. Gunnels opposed the map submitted by the task force. She advocated that the historic district remains in ANC 8A and argued that the Ward 8 Redistricting Task Force map was not contiguous. She also maintained that the proposed map splits communities and expressed a concern that only 8 of the 39 task force members were present at the final meeting.

Jamila White, Advisory Neighborhood Commissioner (8A05); Ward 8 Redistricting Task Force Member

Ms. White presented an alternative map as an expression of her opposition to the task force's proposed map. She explained that the alternative map combines two communities together while simultaneously keeping Anacostia and Fairlawn together.

Salim Adofo, Advisory Neighborhood Commissioner (8C07); Ward 8 Redistricting Task Force Member

Mr. Adofo advocated that ANC 8C keep the current commissions as close to what they currently are as possible in terms of geography. He explained that the task force's map shifts the commissions, asserting that the new Ward 8 residents of Navy Yard should be split between 8A and 8C.

Carolyn Johns Gray

Ms. Gray explained that the Anacostia Historic District was initially approved to afford residents a sense of security. She expressed opposition to the task force's submitted map.

Greta Fuller, Historic Anacostia Preservation Society

Ms. Fuller expressed support for an alternative map submitted in opposition to the task force's map. She also urged the Council to reject the task force map outright.

Guillermo Galdamez

Mr. Galdamez opposed the submitted task force recommended map. He argued that many of the ANCs and SMDs don't seem to be compact, and the reality of neighbors having to coordinate between various ANCs will create an unnecessary burden. Mr. Galdamez also expressed displeasure regarding Anacostia's commercial corridor being split into different ANCs and maintained that the proposed map would limit neighbors' voices in discussions surrounding new development.

Rick Murphree

Mr. Murphree expressed support for the map submitted by the Historic Anacostia Preservation Society. He indicated a preference for the historic district being kept together.

Tracey Swan

Ms. Swan opposed the map submitted by the task force. She argued that historic Anacostia is a community of interest and therefore should not be split up. Ms. Swan is in favor of the alternative maps presented by community members.

Charles Wilson

Mr. Wilson spoke in support of the alternative map submitted by Commissioner White.

Kristina Leszczak

Ms. Leszczak submitted a petition that urged the Council to ensure that residents east of the river have representation along the waterfront, and requested that the commercial corridor along Martin Luther King Jr. SE and Good Hope Road be placed in a single ANC. She also advocated that the Anacostia Historic District be placed in a single ANC. Additionally, Ms. Leszczak argued that the task force map does not reflect the community's desire.

James Thach

Mr. Thach expressed support for the presented alternative maps. He reiterated the need to keep neighborhoods contiguous, as well as the need for community members to have a voice concerning incoming development.

Dionne Brown

Ms. Brown argued that ANC boundaries should remain the same as before, with the exception of a few minor changes. She claimed that the task force proposed several irregularly shaped SMDs

that would ultimately destroy neighborhood cohesion. She also advocated that the Bellevue community remain whole in a single ANC.

Rev. Anthony Motley

Reverend Motley expressed appreciation regarding the work of Councilmember Silverman and the Subcommittee on Redistricting. He expressed a concern over the democratic process not being fair and equitable during the task force's work, and explained that task force was possibly making decisions without a quorum being present.

Francis M. Campbell

Mr. Campbell articulated that as a task force member, he sought to keep preserve the neighborhoods of Hill East, Rosedale, and Kingman Park. He proclaimed that the final task force recommendation does not reflect the desired outcome for the 6A and 6B residents of Ward 7.

Malissa Freese, Riverview Northeast, President

Ms. Freese supported the recommended map submitted by the task force. She argued that the recommended map followed the redistricting guidelines by ensuring that ANCs were contiguous, and communities of interest were protected.

Meredith Holmgren

Ms. Holmgren advocated for a west of the river ANC. She argued that the task force failed to create compact and contiguous boundaries west of the river, which she believed would negatively impact civic engagement and participation.

Brian Alcorn, Advisory Neighborhood Commissioner (6A08)

Mr. Alcorn advocated for a single west of the river ANC and maintained that members of the task force who represented west of the river vied for the same thing. He argued that the task force recommendation would inadequately meet the needs of his compact community of interest.

Nathan Schuur

Mr. Schuur argued that the proposed boundaries for ANC 7A and ANC 7F are gerrymandered, and requested that the Council reject such a proposal. He articulated that the proposed boundaries would disproportionately harm neighbors with mobility issues, and subsequently mentioned that the proposal is widely opposed by residents west of the river.

Sondra Phillips-Gilbert, Advisory Neighborhood Commissioner (6A07)

Ms. Phillips-Gilbert supported a single west of the river ANC as it would connect the Ward 7 neighborhoods of Hill East, Kingman Park, Rosedale, Reservation 13 / RFK developments and include a Single Member District for the incarcerated residents of the DC Jail.

Aerica V. Kennedy

Ms. Kennedy argued that having a single ANC west of the river is the logical answer to addressing shared concerns that residents in the encompassing neighborhoods have. She requested that the subcommittee reject the map approved by the task force and maintained that the division of her community creates an imbalance between the eastern and western parts of Ward 7.

Denise Rucker Krepp, Advisory Neighborhood Commissioner (6B10)

Ms. Krepp emphasized that relevant issues differ based on neighborhood. She admitted that she was puzzled when the task force released its recommendation because it divided neighborhoods. She articulated that dividing a neighborhood fails to recognize and respect the unique identity of a given neighborhood.

Tyrell M. Holcomb, ANC Commissioner (7F01) and Chair of ANC 7F

Mr. Holcomb acknowledged that change is not easy, however he emphasized the necessity of being able to adapt to change. He advocated for the Council to ensure that there is funding available to inform community members of any changes to their voting precincts or commissions in which they reside.

Patricia Stamper, Ward 7 Redistricting Task Force Member; Secretary, Deanwood Citizens Association

Ms. Stamper reported that the entire Deanwood Citizens Association membership voted unanimously to support the Ward 7 ANC redistricting map proposed by the Ward 7 Redistricting Task Force. She appreciated Deanwood being placed into a single ANC.

Tamara Blair, Ward 7 Redistricting Task Force Co-Chair; ANC Commissioner (7D01)

Ms. Blair expressed concern with what she categorized as a diversion from the redistricting principles, arguing that the alternative Minority Map better supports the principles of redistricting. With the way current SMD boundaries are drawn, Ms. Blair articulated that it would be extremely difficult for residents west of the river to accomplish anything without significant buy-in from their neighbors to the east of the river.

Ashley Ruff, Ward 7 Redistricting Task Force Member; President, Fort DuPont Civic Association

Ms. Ruff argued that the proposed map would phase out ANC 7F. She expressed concern that history and culture would be erased with the implementation of the recommended map.

Dr. Marla M. Dean, Ward 7 Redistricting Task Force Member; Ward 7 Education Council

Dr. Dean emphasized that there was no effort to exclude the voices of residents west of the river during the task force's work. She argued that the task force did not deviate from redistricting

principles and utilized a neighborhood strategy when crafting the map. Dr. Dean also clarified that “west of the river” is not a single neighborhood but is rather comprised of a multitude of neighborhoods.

Villareal D. Johnson, Building Bridges and Connecting People

Mr. Johnson articulated that he cares deeply about equity, inclusion, and transparency. He expressed that simply choosing between the wants of people west of the river versus those of residents east of the river is the wrong premise to act upon.

Brynn Barnett, Former Chair, ANC 6B Hill East Task Force

Ms. Barnett expressed that having such broad ANC boundaries would present challenges when confronting public safety. She argued that Rosedale, Hill East, and Kingman Park form a compact community of interest, and therefore should not be divided.

Dorothy Douglas, ANC Commissioner (7D03)

Ms. Douglas expressed opposition to the task force’s submitted map. She maintained that the community did not have an opportunity to relay any input.

Ebony Payne

Ms. Payne expressed a love for Ward 7 as well as a fondness for her neighbors east of the river. She opposed the task force’s map, and relayed feelings that the task force failed to listen to arguments made by residents west of the river. She advocated for a single ANC west of the river.

Chander Jayaraman

Mr. Jayaraman emphasized the need for compactness and togetherness. He argued that having a single ANC west of the river would enable residents to speak with a unified voice, making them a better asset to the larder ward.

Lisa White

Ms. White argued that forming a single ANC west of the river is in the best interests of the community. She charged that the task force’s goal from the beginning of the process was to divide communities west of the river.

Mark Eckenwiler, Advisory Neighborhood Commissioner (6C04)

Mr. Eckenwiler proposed an alternative map to what was submitted by the task force. He argued that regarding ANC 6C, the task force’s recommendation would force the ANC out of compliance with population rules.

Cheryl Dixon

Ms. Dixon requested that the division of 5C and 5B also be implemented from the intersection of 20th Street and Rhode Island Avenue to the intersection of 24th Street and Rhode Island Avenue. She articulated that this would enable the three blocks north of Rhode Island Avenue to become a part of ANC 5B.

Nolan Treadway, Ward 5 Redistricting Task Force Co-Chair

Mr. Treadway testified in response to Ms. Dixon, explaining that she brought forth a valid point, however he believed the residents mostly advocated for a single ANC.

Geoffrey Hatchard, Ward 5 Redistricting Task Force Member

Mr. Hatchard informed the subcommittee that his presence at the hearing was merely to answer any questions and provide clarifications, therefore he had no testimony prepared.

Rachelle Nigro, Advisory Neighborhood Commissioner (6E04)

Ms. Nigro advocated for a cross-ward Single Member District, arguing that residents have built relationships with each other and have become accustomed to working with each other. She claimed that the Ward 2 Redistricting Task Force was supportive of the idea, however the Ward 5 Task force was not too receptive. She also proclaimed that having a cross-ward SMD would keep the majority of Mount Vernon Square together.

Prita Piekara, Advisory Neighborhood Commissioner (5B03)

Ms. Piekara reported that a group of residents felt like they weren't engaged in this process. She advocated that a triangle of land/residents in the proposed ANC 5C be moved into ANC 5B. While she thanked the task force for their hard work, Ms. Piekara requested that in the future, sitting Commissioners be not allowed to weigh in on their boundaries.

Naima Jefferson

Ms. Jefferson supported the recommended map from the task force and explained that the task force was extremely diverse and representative of the population of which it served. She found the process very transparent and was thankful to the Office of Councilmember Lewis-George for their work. She advocated for more oversight, transparency, funding, and professional expertise both in the Office of ANC and within each Commission. Additionally, she recommended that ANCs be required to post recordings of their public meetings similar to the how the Council archives its meetings on its website.

Leigh Ann Evanson, Ward 3 Redistricting Task Force Member

Ms. Evanson supported the task force's map and urged the Council to accept the task force's recommendations. She argued that the map is compliant, with the product reflecting important values and principles.

Tricia Duncan, Ward 3 Redistricting Task Force Member

As a member of the task force, Ms. Duncan expressed pride in the final product produced. She refuted the notion that homeowners were “real” residents compared to renters, and therefore deserved to have their voices centered. Ms. Duncan emphasized that the task force rejected such an idea through their work.

Judith Kennedy, Cleveland Park Historical Society

Ms. Kennedy charged that the task force “carved up” and gerrymandered Ward 3 neighborhood representation as to undermine the cohesiveness and integrity of neighbors' ability to speak with one voice on important neighborhood matters. She argued that the task force’s recommendation would effectively undermine neighborhood cohesiveness.

Janell Pagats, Advisory Neighborhood Commissioner (3C03)

Ms. Pagats acknowledged that change is difficult. However, she articulated that it is unproductive for an individual to categorize the redistricting process as unfair simply because the outcome was not what they wanted. She stressed that the task force allotted time for public comment, and voiced opposition to membership-based organizations concentrated in Cleveland Park being allowed to dictate how the lines of other ANC's and SMDs should be drawn. Ms. Pagats supported the recommended map from the task force.

Ana Tejblum Evans

Ms. Evans urged the Council to reject the changes proposed by the task force. She emphasized that residents of Cleveland Park have repeatedly attempted to share their opinions and argued that the task force created a gerrymandered product.

Karen Lightfoot

Ms. Lightfoot opposed the task force recommendation. She called it “cynical” and “shameful” to weaken the voice of a united Cleveland Park. She argued that it would have been more sensible for the task force to recognize neighborhood cohesiveness. Ms. Lightfoot urged the Council to keep Cleveland Park within one ANC.

Gin Bell, Vice President, Woodland Normanstone Neighborhood Association

Ms. Bell ceded her time.

Maura Duffy

Ms. Duffy supported the task force’s proposed map. She articulated that it made perfect sense to connect ANC's with commercial corridors.

Shelly Repp, American University Park Neighbors

Mr. Repp emphasized that neighborhood cohesiveness should be maintained. He explained that Advisory Neighborhood Commissions should respond to the needs of neighborhoods, which would be undermined if neighborhoods are split up. He argued that the task force proposal takes the “neighborhood” out of the ANC and divorces residents from their neighbors.

Brian Flahaven, Ward 3 Redistricting Task Force Member

Mr. Flahaven urged the Council to support the task force’s recommendations. He explained that the task force created a map based on guiding principles including organizing ANCs around “centers of gravity” and population clusters, trying to keep ANCs close in population size, avoiding the splitting of census blocks, and ensuring residents were treated fairly regardless of type of housing unit or taxes paid. He argued that by keeping the entirety of Cleveland Park in one ANC, the Neighborhood Voice map significantly weakens the new Middle Wisconsin ANC.

Kirby Vining, Committee of 100 on the Federal City

Mr. Vining argued that the task force ignored the Council’s directive to ensure neighborhood cohesiveness and keep communities of interest together, and instead has taken “neighborhoods” out of the proposed Advisory Neighborhood Commissions. He spoke in support of the Neighborhood Voices alternative map.

Nancy MacWood, Advisory Neighborhood Commissioner (3C09)

Ms. MacWood requested that the Council reject the task force recommendations. She objected to what she deemed an artificial division that would break up Cleveland Park.

Steven Seelig

Mr. Seelig spoke in support of the task force map. He refuted the notion that residents in Cleveland Park have been gerrymandered, and opposed residents in Cleveland Park being able to comment on matters that don’t impact their immediate neighborhood.

Alma H. Gates, Neighbors for a Livable Community

Ms. Gates claimed that from the very beginning, the task force avoided engaging in public outreach. She argued that the Neighborhood Voices coalition demonstrates a viable alternative the map submitted by the task force. She also maintained that the ward hasn’t seen drastic population growth that would warrant the changes task force members have proposed.

Kamolika Das, Former Ward 3 Redistricting Task Force Member

Ms. Das clarified that she resigned from the task force because she moved to Philadelphia. She urged the Council to accept the task force recommendations and argued that individuals who oppose the task force sometimes focus on ambiguous criticisms. Ms. Das also urged the Council

to make decisions that would empower Ward 3 residents that have been previous ignored in past processes and debates.

David Isaacs

Mr. Isaacs strongly opposed the task force recommendations. He argued that binding neighborhoods to commercial corridors is a narrow approach.

Christian Damiana, Advisory Neighborhood Commissioner (3D07)

Mr. Damiana supported the proposed changes surrounding American University found in the task force's recommended map. He explained that the District's college students have been historically underrepresented when it comes to ANCs with their voting strength systematically diluted for decades. He argued that the task force's map reverses the 2011 "gerrymandering" of American University students and subsequently protects their representation. Ms. Damiana also spoke in support of moving American University in an upper-Wisconsin Avenue ANC.

Thaddeus Bradley-Lewis

Mr. Bradley-Lewis spoke in support of the task force's recommendations. He argued that the task force represents the "one person, one vote" principle than any alternative offering.

Charles Cadwell, Advisory Neighborhood Commissioner (3/4G07)

Mr. Cadwell spoke in support of the task force's work, calling their process open and transparent. Additionally, Mr. Cadwell emphasized that the task force received public comment respectfully and seriously considered alternative maps and suggestions.

Robert Avery, President, Foxhall Community Citizens Association

Mr. Avery emphasized that it is difficult for people to react to something if they don't visually see it. He argued that boundaries were deliberately drawn to separate neighborhoods from certain schools.

William Clarkson

Mr. Clarkson supported the task force's proposal. He emphasized the difficulty of this process and stated that it is impossible to craft boundaries that would please everyone.

Richard B. Nash, Cleveland Park Historical Society

Mr. Nash claimed that no other Ward Redistricting Task Force deviated from the Council's guidelines more than the Ward 3 Task Force. He argued that the task force failed to maintain neighborhood cohesiveness.

Benjamin Tessler, President, Westover Place Homes Corporation

Mr. Tessler endorsed the Neighborhood Voices map. He advocated that Spring Valley and Wesley Heights remain in ANC 3D, expressing a desire to remain with neighbors who share common issues.

Jane Slatter, Woodland Normanstone Neighborhood Association

Ms. Slatter requested that Woodland Normanstone remain within one SMD. She objected to the task force's recommendation that would split the neighborhood into two different ANCs.

Troy Kravitz, Ward 3 Redistricting Task Force Member

Mr. Kravitz reiterated the rules and guiding principles that task force abided by. In an effort to distinguish the task force recommendation from the Neighborhood Voices alternative map, Mr. Kravitz went through each guiding principle to determine if either map followed the principles of redistricting. In his analysis, Mr. Kravitz found that the task force map followed the guidelines while the Neighborhood Voices map was in violation of the principles.

Jerry Malitz, Ward 3 Redistricting Task Force Chair

Mr. Malitz spoke in opposition of the Neighborhood Voices Map, arguing that it was impulsively put together and failed to garner widespread public comment during its creation. Additionally, Mr. Malitz presented a rebuttal to the sentiment that the task force did not engage in public outreach, speaking out against notions that gerrymandering has been a consequence of the task force's recommendation.

Bob Ward, Ward 3 Redistricting Task Force Member

Mr. Ward articulated that he believed ANCs should be focused on corridors where most people live. He emphasized the task force's transparency and spoke in support of several decisions made by the task force. He argued that the task force finished the work of the previous task force ten years ago and claimed that many people who oppose the task force are fighting for a continuation of the status quo.

James Harnett, Ward 2 Redistricting Task Force Member

Mr. Harnett began his testimony by thanking the task force chair. He also thanked the Office of Councilmember Pinto for their help as well. He expressed excitement regarding the fact that no ward councilmember was a member of the subcommittee, yet also advocated for the future removal of elected officials from the redistricting process. He spoke in support of the recommended map.

Robert Meehan, Ward 2 Redistricting Task Force Member

Mr. Meehan argued that the task force recommendation fails to adequately represent the views of residents in ANC 2B of Dupont Circle. He noted that there had been large amounts of testimony from residents asking to remain in 2B.

P D Klein

Ms. Klein charged that the task force disregarded requests from her neighbors asking to remain in ANC 2B. She advocated to remain in 2B despite the task force's proposal.

Paul M. Cadario, Ward 2 Redistricting Task Force Member

Mr. Cadario spoke in support of the task force's report. He argued that the proposed map meets the requirements set by the Council, and clarified that alternative maps were discussed extensively but ultimately rejected.

Mike Silverstein, Advisory Neighborhood Commissioner (2B06)

Mr. Silverstein emphasized that although his SMD is being divided, he supports the decision made by the task force. He admitted that he may not have been in support of a multitude of changes proposed by the task force ten years ago, however the changes within the city have facilitated an evolution in his opinions.

Kyle Mulhall, Advisory Neighborhood Commissioner (2B09)

Mr. Mulhall spoke in support of the task force map, and endorsed the changes made to ANC 2B. He argued that the proposed map makes 2B more manageable, enabling commissioners to better serve their residents.

Pleasant Mann

Mr. Mann complimented the subcommittee for work done during the ward redistricting process. He stated that the task force recommendations have been beneficial to the Shaw neighborhood and argued that it seems unproductive to debate the boundaries of two blocks in Dupont Circle.

Marie Drissel

Ms. Drissel expressed gratitude towards members of the task force for not making any changes to her neighborhood, arguing that change was not necessary.

Ed Hanlon

Mr. Hanlon testified in opposition to the task force map, arguing that families who have lived in the same neighborhood for generations will be told they no longer belong. If the map is to be approved, Mr. Hanlon argued that 2B09 would lose its diversity and become overwhelmingly comprised of white residents.

Alexander M. Padro, Executive Director, Shaw Main Streets, Inc.

Mr. Padro expressed support of the map for the new ANC 2G developed by the Shaw members of the Ward 2 ANC Redistricting Task Force. He mentioned that the proposed ANC 2G map places all of the commercial activity on Shaw Main Streets' two principal commercial corridors, 7th and 9th Streets, in the same ANC, making it easier for commercial, residential, and institutional stakeholders to know which commission has jurisdiction over licensing and development issues.

Ramon Estrada

Mr. Estrada thanked the subcommittee for keeping ANC 2B09 in Ward 2. He expressed that he was joined by over 130 neighbors who signed petitions and/or wrote letters advocating that they don't move into the Logan Circle Neighborhood. Mr. Estrada went on to emphasize the diversity of his neighborhood.

Robin Diener

Ms. Diener stated that she would have liked to see more women on the task force but articulated that she was pleased with the task force's overall process. She spoke in opposition to changes made to SMD 2B04, stating that it was broken into three different SMDs.

Donald J. Friedman, Ward 2 Redistricting Task Force Member; President, Sheridan-Kalorama Neighborhood Council

Mr. Friedman testified in support of the task force report. He articulated why the task force decided keep ANC 2D small with two commissioners, articulating that the ANC meetings would be short and narrowly focused. He requested that ANC2D be permitted to remain a two-Commissioner ANC dedicated to Sheridan-Kalorama.

Marcy Logan

Ms. Logan expressed concern that portions of Dupont Circle would be eliminated from ANC 2B despite objections raised by residents. She emphasized that the residents of ANC 2B contribute greatly to the larger community, and therefore should not be divided.

Susan Volman, Dupont Circle Citizens Association

Ms. Volman expressed gratitude that the task force implemented several of the recommendations she supported. However, she opposed the northeast corner of the current ANC2B, between 14th and 15th Streets, from S Street to U Street, not remaining in 2B.

Jeffrey Rueckgauer, Advisory Neighborhood Commissioner (2B02)

Mr. Rueckgauer spoke in support of the task force's map. He urged the Council to accept the map with no further revision. Additionally, Mr. Rueckgauer maintained that the task force abided by the redistricting principles and sought to actively protect the rights of residents while preserving the integrity of neighborhoods.

Austin Naughton, Ward 2 Redistricting Task Force Chair

Mr. Naughton stated that previous testimony demonstrates the debate that task force considered while deliberating. He explained that while the process has been more challenging than originally expected, he believed it was an amazing experience nonetheless. He acknowledged that while everyone did not get everything they may have advocated for, he expressed optimism that people could move forward knowing they're still a resident of Ward 2.

Santiago Lakatos, Ward 1 Redistricting Task Force Member

Mr. Lakatos spoke in opposition to the shifting of three census blocks in the U Street neighborhood. He urged the Council to return the blocks to ANC 1B.

Jennifer Prime, U Street Neighborhood Association

Ms. Prime advocated for the three census blocks that were recommended to shift be returned to ANC 1B.

J.I. Swiderski

Mr. Swiderski is a resident of the Triangle between Florida Avenue and U Street. He spoke in favor of moving this area to ANC 1B on the new map.

Paula Y. Edwards

Ms. Edwards emphasized that this redistricting process has been the best that she's participated in. She articulated that the 2022 process was inclusive, transparent, and considerate of all opinions. She also noted that moving part of her current SMD 4A02, into 4A01, will lessen the workload of ANC Commissioners and allow them to focus on matters specific to their constituents. Ms. Edwards went on to recommend a number of items she believed would improve the quality of ANCs.

Rabihah Mateen, President, Citizens Aware

Ms. Mateen expressed concern regarding the task force's recommendation, and argued that the task force did not foster an inclusive process. She voiced opposition to what she believed was a lack of public engagement by the task force.

David Alde

Mr. Alde addressed a proposed map that would move the border of SMD 1C05 into Mount Pleasant. He argued that the current boarder, which is Harvard Street, is a very clear geographic border. He also noted that he rarely has any interaction with Mount Pleasant.

Fiona Clem, Advisory Neighborhood Commissioner (1C08)

Ms. Clem found the proposed change moving 1C08 from its current ANC appalling, and advocated for Adams Morgan to stay united.

Alex Baca

Mr. Baca testified in support of the Ward 1 Redistricting Task Force's recommendations. He argued that the task force established new, yet appropriate paradigms for representation.

Jeremy Sherman

Mr. Sherman argued that the proposed lines between 1A04 and 1A07 be revisited and redrawn. He suggested an alternative he believed would better balance out populations and provide more relevant ANCs.

Andrea Rosen

Andrea Rosen expressed concern with mechanisms used by the Ward 3 Redistricting Task Force. They urged the Council to revisit their recommendations utilizing the input of residents unaffiliated with the task force.

Andrew Fish

Mr. Fish testified in opposition to the Ward 3 Redistricting Task Force's proposed map. He charged that the task force redefined what constitutes a "neighborhood", and expressed concern regarding the splitting of Cleveland Park.

Bill Gourgey

Mr. Gourgey requested that the Council reconsider the proposal to divide the Woodland Normanstone neighborhood. He advocated that the neighborhood remain in one ANC and SMD.

Christopher Vaden

Mr. Vaden requested that the Council reject the recommendation that would move three census blocks, comprising 138 residents, from ANC 3E to ANC 3/4G. He argued that such a move would be inconsistent with the redistricting principles. He maintained that the task force's perceived error can be fixed without deviating from SMD size requirements or having a domino effect on other SMDs.

Eve Chauchard

Ms. Chauchard testified in opposition to the Woodland Normanstone neighborhood being divided. She advocated that the neighborhood remains in one ANC and SMD.

Felix Jameson

Mr. Jameson testified in support of recommendations proposed by the Ward 3 Redistricting Task Force. She advocated for residents in apartments having equal voice as residents who live in single family homes and maintained that the task force's map would provide greater equity.

Jeffrey Denny

Mr. Denny addressed the redistricting debate in Cleveland Park, and subsequently provided proposals the Council could utilize to rectify the situation.

Jeffrey Keliel

Mr. Keliel testified in opposition to the Woodland Normanstone neighborhood being divided. He advocated that the neighborhood remain in one ANC and SMD.

Jeffrey Kraskin

Mr. Kraskin expressed disappointment when discussing his belief that the task force was not representative of the entire Ward 3 population. He argued that the effect of the 2022 Ward 3 Redistricting Task Force's recommendation is to disenfranchise residents from the ANC process.

John Buchanan

Mr. Buchanan requested that the Council adopt the Neighborhood Voices alternative map. He argued that the alternative map does a better job at respecting the established boundaries of Cleveland Park than the proposal submitted by the task force.

Mary Alice Levine

Ms. Levine explained that two factors greatly dictated how the Ward 3 Redistricting Task Force drew its map: the need to create a new ANC due to population growth and the push by some task force members to split Cleveland Park. Additionally, she argued that the task force ignored many of the guiding principles in certain areas of the ward.

Michael Rifer

Mr. Rifer urged the Council to reject the recommendations presented by the Ward 3 Redistricting Task Force. He categorized the task force's process as deeply flawed and objected to Cleveland Park being divided.

Nancy Bryant

Ms. Bryant testified in opposition to the Woodland Normanstone neighborhood being divided. He advocated that the neighborhood remains in one ANC and SMD.

Paul London

Mr. London testified in opposition to Cleveland Park being divided into two ANCs.

Ron Del Sesto

Mr. Del Sesto testified in opposition to the Woodland Normanstone neighborhood being divided. He advocated that the neighborhood remains in one ANC and SMD.

Stacia Linde

Ms. Linde conveyed the cohesiveness of Ward 3, and expressed fears that neighbors are no longer listening to each other.

Walter Schumann

Mr. Schumann requested that the Council adopts the map submitted by the Neighborhood Voices Coalition.

William Krebs

Mr. Krebs argued that the American University main campus and Wesley Theological Seminary belonged in ANC 3D. He maintained that the task force's recommendation would disenfranchise students.

Woodley Park Community Association

The Woodley Park Community Association testified in support of the ANC and SMD boundaries proposed by the Ward 3 ANC Redistricting Task Force.

Betsy McDaniel

Ms. McDaniel expressed support for the creation of an additional ANC to accommodate the growth in population by creating two ANCs to replace ANC5E.

Connor Shaw

Mr. Shaw requested that the subcommittee amend the Ward 5 ANC Redistricting Task Force's proposed map to create a cohesive and compact SMD in the northeast corner of Eckington.

Mark Galvan

Mr. Galvan expressed concern over the proposed Ward 5 map. He advocated for a cohesive and compact SMD in the northeast section of Eckington.

Scott Roberts

Mr. Roberts requested that the Council consider preserving historic districts and neighborhoods during the redistricting process.

Annie Hunt

Ms. Hunt testified in opposition to a cross-river ANC. She argued that making residents drive across a river to attend meetings would weaken political participation.

Channing Jones

Mr. Jones expressed support for a “west of the river” Ward 7 ANC. He argued that the map recommended by the task force fails to consider and abide by some of the redistricting principles.

Elizabeth Eby

Ms. Eby testified in support of a single ANC west of the river in Ward 7, arguing that west of the river residents represents a community of interest.

Elizabeth Nelson

Ms. Nelson reiterated the redistricting principles, arguing that the Ward 7 task force failed to comply with the guidelines. Additionally, Ms. Nelson argued that the task force unified neighborhoods on the east side of the river while simultaneously dividing communities on the west side.

Erika Valentine

Ms. Valentine advocated for a Ward 7 ANC to represent Hill East, Kingman Park, Rosedale, and the Reservation 13/RFK developments. She noted that cross-river ANCs have not worked well in the past and argued that the task force unified neighborhoods east of the river but failed to extend the same courtesy to residents west of the river.

Nisha Patruni

Ms. Patruni testified in support of the map submitted by the Ward 7 ANC Redistricting Task Force. She emphasized that the map would foster an environment where residents east and west of the river could work collaboratively.

Pearl Donohoo-Vallett

Ms. Donohoo-Vallett advocated for a single west of the river ANC. She urged the Council to protect the strength and voice of west-of-the-river communities in Hill East, Kingman Park, Rosedale, and the Reservation 13/RFK development.

Rebecca Hunt

Ms. Hunt advocated for a single west of the river ANC. She urged the Council to protect the strength and voice of west-of-the-river communities in Hill East, Kingman Park, Rosedale, and the Reservation 13/RFK development.

Thea Dyson

Ms. Dyson argued that the Ward 8 Redistricting Task Force broke up many neighborhoods and crafted irregularly shaped SMDs. She charged that a form of gerrymandering is present in the task force's proposed map, and thus requested that the Council reject the proposal.

Ra Amin

Mr. Amin testified in support of the Ward 5 ANC Redistricting Task Force's proposed map.

Written Testimony

J.I. Swiderski – ANC 1C

Swiderski states moderate support for moving the triangle between Florida Avenue NW and U Street NW to ANC 1B. The testimony largely rebuts the dissenting testimony presented by another resident. Swiderski feels the dissenting testimony misrepresent the results of the Task Force's flash poll, the relationship between 18th Street businesses, Florida Avenue, and Dupont Circle, and the travel time to nearby grocery stores.

Alexander M. Padro – Shaw Main Streets Executive Director

Mr. Padro voiced the Shaw Main Streets, Inc. Board of Directors' wholehearted support for the Task Force's recommendation for creation of a new ANC 2G. The new SMD places Shaw Main Street's primary commercial activity in one ANC.

Austin Naughton Chisholm – Ward 2 Redistricting Task Force Chairperson

Mr. Naughton presented written testimony detailing the Task Force's process for soliciting community input, deliberation, and decision making. He also provided a written version of his April 7th testimony.

James Harnett – Ward 2 Redistricting Task Force Member

Mr. Harnett voiced his support for the Task Force leadership and members as well as the process in general, stating it is a significant improvement over previous years. Mr. Harnett expressed his disappointment that there will continue to be a two-member ANC in Sheridan-Kalorama and urged the Council to pass legislation that requires all ANCs to have at least three members.

Marie Drissel – ANC 2D02

Ms. Drissel voiced her support for the Task Force recommendation that maintains ANC 2D02 as a two-member ANC.

Phyllis Klein – ANC 2B

Ms. Klein presented an alternate map and data proposing the retention of the northeast portion of ANC 2B.

Robert Meehan – Ward 2 Redistricting Task Force Member – ANC 2B

Mr. Meehan's written testimony was submitted as a supplement to his public hearing testimony on April 28th. Mr. Meehan stated his written testimony was largely presented to refute the testimony of a fellow Task Force member who stated Mr. Meehan's alternative map retaining the northeast corner of ANC 2B were thoroughly considered and dismissed. Mr. Meehan claims that statement is untrue and further advocated for the alternative map proposal. He also provided copies of his proposed alternative map.

Susan Volman – President, Dupont Circle Citizens Association

Ms. Volman stated the DCCA works closely with all of the ANCs that share its interests and activities. She said the Association appreciates the Task Force accepting most of its recommendations for ANC boundaries but asks that the Subcommittee accept the final recommendation to retain the northeast corner of ANC 2B.

Donald J. Friedman – Ward 2 Redistricting Task Force Member

Mr. Friedman testified in favor of the Task Force recommendations, including the decision to allow ANC 2D Sheridan-Kalorama to remain a two-member ANC.

Bob Ward – Ward 3 Redistricting Task Force Member

Mr. Ward voiced his appreciation for the redistricting process and support for the Task Force recommendations. He stated the process was an improvement on work that began during the last redistricting process and centers ANCs around people. He believes the new ANC maps create a more equitable ward with a local focus.

Brian Flahaven – Ward 3 Redistricting Task Force Member

Mr. Flahaven stated his strong support for the Task Force recommendations and urged the subcommittee to vote in favor of the proposed map that creates two ANCs in the Cleveland Park area.

Jane Slatter – Woodland Normanstone Neighborhood Association Board Member

Ms. Slatter voiced her opposition to the Task Force's recommendation to divide the neighborhood into two ANCs (from 3C05 to 3C05 and 3C07). Ms. Slatter presented maps and

data to support a revised plan that would allow the neighborhood association to remain in one ANC.

Janell Pagats – ANC 3C03 Commissioner

Ms. Pagats presented comments that represent her personal view and not that of her ANC. She thanked the Task Force members and the Subcommittee for their work. She also encouraged passage of the Task Force recommendations in their entirety rather than accepting the proposed alternative Neighborhood Voice map.

Jerry Malitz – Ward 3 Redistricting Task Force Chair

Mr. Malitz thanked the Task Force members for their service and presented information supplemental to his public hearing testimony. Mr. Malitz refuted the claims made by the Neighborhood Voice group stating the Task Force was more transparent and represented the input of many more residents. He urged the Subcommittee to accept the Task Force recommendations as presented.

Don Tuttle and Judith Kennedy – Residents of Cleveland Park

Mr. Tuttle and Ms. Kennedy took issue with the decisions made by the Task Force, claiming a group of unelected representatives were going against District government efforts to ensure future development benefits residents rather than developers. They urge the Subcommittee to reject the Task Force recommendations and instead accept the alternative maps that allow Cleveland Park to remain in one ANC.

Karen L. Lightfoot – Ward 3 Resident

Ms. Lightfoot strongly opposes the Task Force recommendations stating they are an obvious attempt to weaken the voice of Cleveland Park residents as well as those of other Ward 3 neighborhoods. She urges the Subcommittee to reject the Task Force proposal.

Kirby Vining – Chair of the Committee of 100 on the Federal City

Mr. Vining stated the Committee of 100 is very concerned about the Task Force proposal and urges the Subcommittee to instead support the maps presented by Neighborhood Voices. He stated the Task Force maps, specifically related to the creation of two Cleveland Park ANCs, goes against the goal of maintaining and encouraging neighborhood cohesion. He believes the Neighborhood Voices accomplish that goal.

Leigh Ann Evanson – Ward 3 Redistricting Task Force Member

Ms. Evanson encouraged the Subcommittee to support the Task Force recommendation as the proposal is compliant with the legislative requirements, does not dilute under represented groups, and ensures equity and equal representation.

Richard B. Nash – Ward 3 Resident

Mr. Nash urged the Subcommittee to reject the Task Force recommendation in favor of the Neighborhood Voices proposal. He stated the Task Force failed to follow the guiding principles of redistricting and ignored the need for neighborhood cohesion.

Robert Avery

Mr. Avery provided both the Task Force recommended map and the one recommended by Neighborhood Voices. He did not provide testimony nor an indication of which map he supports.

Shelly Repp – Ward 3 Resident

Ms. Repp urged the Subcommittee to reject the Task Force recommendations and instead support the Neighborhood Voices map. She particularly took issue with the changes to ANC3E and stated the Task Force proposal fails to preserve communities of interest or maintain continuity and stability.

Troy Kravitz – Ward 3 Redistricting Task Force

Mr. Kravitz provided a comparison of the Task Force recommendations and those provided by Neighborhood Voices, urging the Subcommittee to support the Task Force recommendations. He stated the Task Force plan complies with all of the Council directives, was created in an open setting, and treats all stakeholders equally.

Naima Jefferson – Ward 4 Redistricting Task Force

Ms. Jefferson testified in her personal capacity and not as a Task Force member. Ms. Jefferson first thanked Councilmember Lewis George and her staff for helping the Task Force create a transparent process that was diverse and represented the ward well. She encouraged the Council to continue to build on this process in the future.

Ms. Jefferson then turned her attention to the role ANCs play in the redistricting process and in the wards. She stated that if the District is ever to achieve statehood, there is a need for more oversight, transparency, funding, and professional expertise at the Office of ANCs and within each commission. She specifically spoke to concerns with technology as ANC meetings are largely virtual and in dealing with Freedom of Information Act requests.

Rabihah A. Mateen – President, Citizens Aware, A Block Association of Lamond Riggs Citizens Association

Mateen urged the Subcommittee to reject the Task Force recommendation stating the process was not transparent and inclusive. Mateen also stated the community was presented with four potential maps for consideration but that an alternative map was approved and submitted to the Subcommittee. There were also concerns about the changes to existing ANC4B boundaries.

Paula Y. Edwards – Ward 4 Resident

Ms. Edwards voiced her support for the Task Force recommendations stating the process had been inclusive, transparent, and considerate of all opinions. She also urged the Subcommittee to consider ways to support the Office of ANCs and the ANCs themselves stating they are a long way from functionality and need supports such as virtual parliamentarians, IT support, and standardized policies and procedures.

Cheryl Dixon – Ward 5 Resident

Ms. Dixon requested the Subcommittee make a change to the ANC5B boundaries along Rhode Island Avenue to match the boundary in ANC5C between 20th and 24th Streets.

Nichols Roland – Ward 5 Redistricting Task Force

Mr. Roland asked the Subcommittee to amend the Task Force recommendations proposing multiple boundary changes to ANCs 5F01, 02, 03, 04, and 05.

Kathy Henderson – Former Ward 5 ANC Commissioner

Ms. Henderson urged the Council to reject Bill 24-700 until the residents of ANC 5D have a meaningful opportunity to participate in the adjustment of boundaries within ANC 5D, but she supported the boundary change proposed by Cheryl Dixon. Ms. Henderson also criticized the administration of ANC 5D with respect to redistricting and in general.

Brian Alcorn – ANC Commissioner 6A08 and Ward 6 Redistricting Task Force Member

Mr. Alcorn asked the Subcommittee to reject the portion of the Task Force recommendation that create two ANCs in the areas of Ward 6 that are being redrawn into Ward 7. He asks that the current 6A, 6B, and 7D01 create one new ANC that unifies the Hill East, Kingman Park, and Rosedale neighborhoods. Mr. Alcorn also presented the Subcommittee with a copy of an ANC Resolution supporting this recommendation.

Francis Campbell – Ward 7 Redistricting Task Force

Mr. Campbell encouraged the Subcommittee to consider the proposals contained in the Minority Report related to the Ward 7 Task Force recommendations. Mr. Campbell stated the Minority Report is rational and addresses the needs of Ward 7 residents in general and the new areas of Ward 7 specifically.

Nathan Schuur and Sarah Porter – Ward 6 Residents

Mr. Schuur and Ms. Porter asked the Subcommittee to reject the section of the Task Force Recommendations that creates two new ANCs west of the river. They stated the proposed map is not compliant with Council direction and received wide opposition from the community.

Patricia Stamper – Ward 7 Redistricting Task Force

Ms. Stamper presented a statement from the Deanwood Citizens Association stating the group unanimously voted to support the Ward 7 Redistricting Task Force recommendations and urged the Subcommittee to do the same.

Sondra Phillips-Gilbert – Ward 6 Resident

Ms. Phillips-Gilbert asked the Subcommittee to support the Minority Report proposal that would create one ANC west of the river, unifying the Hill East, Kingman Park, Rosedale, Reservation 13 neighborhoods and the SMD provided for the DC Jail.

Bea Hernandez – Resident of ANC 8A06

Ms. Hernandez asked the Subcommittee to reject the Task Force recommendations that detail changes for Historic Anacostia. She stated the Task Force recommendations are extremely detrimental to the preservation of Historic Anacostia, mute the residents' voices, and represent a small number of Task Force members' opinions. She asked the Subcommittee to instead support the map proposed by the Historic Anacostia Preservation Society.

Camille Bourguinon – Historic Anacostia Preservation Society

Ms. Bourguinon presented information on behalf of the Historic Anacostia Preservation Society and asked the Subcommittee to accept the organization's proposed maps regarding ANCs 8A05 and 8A06 instead of the Task Force recommendations. She stated the Task Force proposal dismantles the community built in the two current ANCs and scatters them between four ANCs. She also stated the process for approving the proposed maps was flawed and did not represent a majority of the Task Force members.

Dionne Y. Brown – Ward 8 Resident

Ms. Brown stated multiple concerns with the proposed Task Force maps and asked the Subcommittee to make many changes. Her proposed changes were specific to ANCs 8B, 8C, 8D, and 8E.

Jo Knight – Ward 8 Resident

Ms. Knight asked the Subcommittee to reject the Task Force recommendations related to ANCs 8A and 8B and instead approve the proposal submitted by the Historic Anacostia Preservation Society.

Rick Murphree – Ward 8 Resident

Mr. Murphree's submitted written testimony was "I agree with HAPS map because it keeps the historic district together."

Thea Dyson – Ward 8 Resident

Ms. Dyson stated the Task Force recommendations contain many neighborhoods that have been broken up and there are many irregularly shaped Single Member Districts. She asked the Subcommittee to reject the Task Force recommendations and allow the community more time to propose improved maps.

Gottlieb Simon

Mr. Simon's written testimony discusses how task forces and the Subcommittee should consider deviations from the target populations, raises concerns about the small size of ANC 2D, and suggests ways to improve the online mapping tool used by the Subcommittee.

John Seichter

Mr. Seichter's written testimony requested the Subcommittee approve the ANC 2A map, as recommended by the Ward 2 task force, with no changes. His testimony discussed how the recommended map met each of the six redistricting principles adopted by the Subcommittee.

VI. IMPACT ON EXISTING LAW

Bill 24-700 is a freestanding act adopted in accordance with section 738 of the Home Rule Act (D.C. Official Code § 1-207.38) and sections 3 and 4 of the Advisory Neighborhood Commissions Act of 1975 (D.C. Law 1-21; D.C. Official Code §§ 1-309.02, .03).

Consistent with prior practice, it is anticipated that the non-amendatory provisions of Bill 24-700 will not be codified, but instead will be printed in the notes to D.C. Official Code § 1-309.03.

VII. FISCAL IMPACT STATEMENT

The attached fiscal impact statement issued by the District's Chief Financial Officer states that funds are sufficient to implement the Subcommittee Print of Bill 24-700. See Attachment 6.

VIII. RACIAL EQUITY IMPACT STATEMENT

A racial equity impact statement is not available at the time of the Subcommittee markup. The Council Office of Racial Equity has advised the Subcommittee that its racial equity impact statement will be finalized by the time when Bill 24-700 is considered by the Committee of the Whole, which is expected to be May 24, 2022.

IX. SECTION-BY-SECTION ANALYSIS

Each section of the Subcommittee Print is summarized below.

Section 1 contains the long and short titles of the legislation.

Section 2 establishes the Advisory Neighborhood Commissions and single-member districts and sets forth their boundaries. These boundaries will take effect as of January 1, 2023, except that the boundaries will apply earlier in connection with the November 2022 general election. Subsection 2(c) includes specific rules of interpretation with respect to the metes and bounds.

Section 3 provides for the succession of the new and adjusted Advisory Neighborhood Commissions to the assets and legal interests of their predecessors, copying legislative language that has been used previously for this purpose. In addition, Section 3 directs the Chief Financial Officer to reapportion funding allotments among the new and redrawn Advisory Neighborhood Commissions based on each Commission's share of the District's population as provided in section 738(e) of the Home Rule Act.

Section 4 provides for the reasonable costs of future decennial redistricting efforts to be included in the current services funding level beginning with fiscal year 2031. The current services funding level is a forecasting tool prepared by the Office of Budget and Planning at the initial stage of budget development. In addition to identifying the funding and other resources necessary to carry out the next redistricting cycle, the Subcommittee hopes that this section will promote planning on the part of the Office of Planning, Board of Elections, and Council.

The Council should be a better partner in this process. Between Bill 24-700 and its predecessor, Bill 24-371 (ward redistricting), the Subcommittee on Redistricting has moved two of the longest and most controversial bills of Council Period 24—with greater transparency and many more opportunities for public input than in previous redistricting cycles. Yet the Subcommittee has discharged this responsibility without the benefit of any additional resources, save for \$10,000 to advertise ward redistricting. Meanwhile, the Subcommittee members have relied upon their own legislative staff, sometimes to the detriment of their ability to support their members through the budget and ordinary legislative meetings. Further, in specifically identifying professional meeting facilitators to support the ward task forces, the Subcommittee hopes to standardize the quality of the task force process across wards, so that task forces receive the guidance and support they deserve regardless of the capacity or direct personal involvement of the ward council offices. Task force members are volunteers, and the Subcommittee notes with deep regret that chairs of at least three task forces have independently described their participation as their worst-ever experience in civic life.

Section 5 requires the Secretary to the Council to transmit a copy of the enrolled version of Bill 24-700 to the Board of Elections and Office of Planning. BOE is operating under tight time constraints ahead of the November 2022 election and will need to begin updating the voter rolls as soon as possible upon approval of the legislation.

Section 6 references the fiscal impact statement of the Chief Financial Officer.

Section 7 contains the effective date clause.

X. SUBCOMMITTEE ACTION

The Subcommittee on Redistricting convened on May 20, 2022, at 1:30pm to consider and vote on the Subcommittee Print of Bill 24-700. Chairperson Silverman recognized the presence of a quorum, consisting of herself and Councilmembers Bonds and Henderson.

Councilmember Silverman then made the following statement:

Good afternoon.

I am Elissa Silverman, At-Large Councilmember and Chair of the DC Council Subcommittee on Redistricting. Today is Friday, May 20, 2022, and the time is 1:30 pm.

We are meeting today to consider and vote on B24-700, the Advisory Neighborhood Commission Boundaries Act of 2022. I want to recognize the presence of a quorum with all three subcommittee members present: At-Large Councilmember Anita Bonds, At-Large Christina Henderson, and myself. Again, I want to thank both of you for your participation in this entire process, and for being here today.

This committee meeting and vote is being broadcast live on the Zoom platform, on DC Cable Channel 13, and at Facebook at CM Elissa Silverman. A recording of this markup will be available both through my Facebook page and in the Council hearing archives.

I imagine everyone watching this meeting probably knows why we do redistricting, but I'll give an explanation one last time: Every decade, we must redraw our electoral districts, for all 8 wards and for our Advisory Neighborhood Commission single member districts, to make sure we meet the requirements of federal and local law when it comes to equal representation, known colloquially as the one person, one vote doctrine. Last year, this Subcommittee successfully redrew the ward boundaries, and this year, we are redrawing the ANC and SMD boundaries.

This map we are voting on today is the culmination of months of public engagement. However, I will note that, by local law, the ANC redistricting process is significantly different from the ward redistricting process. The ward redistricting process was primarily driven by the Subcommittee: the Subcommittee held almost a dozen hearings, solicited draft maps from the public, and released discussion maps to collect targeted feedback.

For ANC redistricting, again, according to District law, the process is instead spearheaded by the eight ward members appointing ANC redistricting task forces in each of their wards, made up of current residents. These task forces are charged with creating draft ANC and SMD recommendations for their ward, to submit to the Council's subcommittee. The task force size and membership, for example whether current ANC members can serve, was left up to each member. Members made different choices in this regard.

I want to note that the ANC task force and subcommittee timeline is much compressed compared to prior redistrictings due to the six month delay in Census data last year. In the span of just three short months, each task force was appointed, organized itself, held numerous public

hearings and meetings, created draft maps, debated, and produced a final set of recommendations to send to the Council.

Then, the Subcommittee began its process, holding two public hearings, April 7 and April 28, on the recommendations from the task forces. I would have preferred to hold additional hearings, such as holding one for each ward as was done for the ward redistricting hearings, but the delay of the release of the 2020 Census data and the alignment of the ANC process with the FY 2023 budget deliberations made it impossible to have such an extended process.

Let me spend a moment on the Subcommittee's approach. Given, by law, the task forces drive this part of the process, the Subcommittee deferred to the task forces when creating the map before us today. The Subcommittee received feedback from residents on the recommendations from every ward task force. We had over 200 witnesses testify in person, and we received hundreds of emails.

Following the hearings, I and my staff reached out to every ward councilmember and their staff point persons on redistricting, to discuss the concerns raised in the hearings, and ask them and their task forces to work on solutions. And over the next several weeks, my staff and I worked with almost every ward member to address many of the concerns raised in the hearings. The map we are voting on today incorporates those changes.

Again, I want to emphasize, I tried to work with both the Ward member and the task force chairs and other members to address concerns raised. The Subcommittee map makes changes to almost every ward, except Ward 4. Ward 4 had no changes, either technical ones requested by the Office of Planning or requests by the Ward member and neighbors. A quick kudos to CM Lewis George, task force chairs Julia Howell Barros and Carol Joyner and members. Wards 1, 2, 5, and 6 have only minor, mostly technical, changes to their task force recommendations. I will note one request from the Ward 5 Councilmember was not included in the draft report circulation, but that was an oversight and has been corrected in the dais print we are considering.

If you are interested in a more extensive summary of the changes from the task force, I will refer you to pages 10 through 12 of the subcommittee report. The report can be found at www.elissasilverman.com/redistricting. Now I want to focus on where we heard the most from District residents about the ANC boundaries.

The Subcommittee heard the most testimony about the task force recommendations for Wards 3, 7, and 8.

In Ward 3, there were three flash points, the largest being expressed by hundreds of residents of Cleveland Park writing and calling the committee about the boundary line for ANC Commissions. In an attempt to find compromise, the subcommittee held an in-person meeting at the Cleveland Park Library Saturday, May 7. I want to thank all those who came, which was over 100 people, and we received comment cards from every participant we reviewed.

This subcommittee print reflects a compromise we came up with through that meeting, which addressed both Cleveland Park and the Woodland-Normanstone neighborhood. This

compromise kept the integrity of the task force's density center approach in regard to ANCs, but shifted one SMD, 3A05, to Commission 3C. I will admit that in crafting the compromise I focused on the ANC level and not the SMD level. Woodland-Normanstone neighbors, along with Councilmember Cheh who supported the 3A05 shift, would still like that within one SMD and I have told them I am happy to work with them as we move this legislation forward to find a solution.

In Ward 8, the Subcommittee heard concerns about the division of the historic Anacostia neighborhood, and how the task force dealt with a cross-river ANC. To address these concerns, the Subcommittee asked for task force members to work with Councilmember Trayon White in finding a compromise approach. Several members of the task force, spearheaded by Commissioners Jamila White and Salim Adofo, created a map addressing these issues. The map has the support of Councilmember White. The subcommittee has accepted that map.

In Ward 7, the Subcommittee heard testimony and received tens of emails that the two cross-river ANCs proposed by the task force did divided communities of interest West of the River and were not geographically compact, two of the principles that have guided redistricting. These residents, almost entirely Ward 7 residents from west of the river, requested the Subcommittee create a stand-alone ANC west of the river.

Again, the Subcommittee went back to the task force members. Task force members were firm on their vision that the cross-river ANCs would foster unity in a ward that now fully spans the river and is incorporating many new residents from neighborhoods that they call Rosedale and Hill East. At the April 28 hearing, I proposed that the task force look at creating the same equal representation of east and west in the 7F cross-river ANC that is in the 7A cross-river ANC. Task force members took that suggestion to heart, as well as suggestions made by Councilmember Henderson and Bonds, and came up with a compromise map that I was assured that a majority of task force members support. I will note it does not have the support of a majority of task force members west of the river and those members continue to advocate for a west of the river stand-alone ANC.

The Subcommittee print does not create such an ANC, and instead maintains the cross-ward unity vision put forward by the Ward 7 task force, by ensuring an equal number of commissioners on both sides of the river.

I am still unsure if this version of the Ward 7 ANCs has the support of the Ward 7 councilmember, and I know some Ward 7 residents are not happy with this latest map. I hope to work with the Chairman, the Ward 7 councilmember, and the task force to further refine this compromise map over the coming weeks.

While the Subcommittee is making changes to many of the task force recommendations, I do want to express my gratitude to the many residents who served on the task forces and the hundreds of residents who provided testimony. Creating the task force recommendations took many, many hours, requiring careful work weighing many competing voices and priorities, in a relatively short period of time for no pay. Nevertheless, each and every task force submitted full, detailed, and workable recommendations to the Subcommittee, on time. The Subcommittee is

grateful for the task force members' service, and the Subcommittee print is far better thanks to their tireless work.

I do also want to take a minute to talk about the next steps of this process. While the Subcommittee is taking its first and final vote today, this is not the end of the process. There are two more votes coming in the next month. The full Council still has to weigh in over two votes. Two votes, in the Committee of the Whole and the full legislative body, will occur this upcoming Tuesday, May 24. So, if you are listening to this, and you are not happy with where the Subcommittee drew the lines, let your councilmembers know. Keep on sharing your concerns, with myself and the other members. I expect there will at least some changes made before the first full Council vote.

Finally, before I open this up for discussion, I want to thank a few people. I again want to thank my subcommittee colleagues, Councilmembers Bonds and Henderson, for participating in all of our hearings, and helping to craft the map before us today. And I want to thank the hundreds of our residents who testified, wrote in, or called us with input on the process. It is rare to see this much participation in any bill before the Council.

I also want to thank our partners in the Office of Planning, including Joy Phillips and Dennis Waardenburg.

And I want to thank David Guo in the Council's Office of General Counsel, for his help throughout this process.

And last but not least, I want to thank my staff, who has worked tirelessly on redistricting in addition to their normal jobs. The Subcommittee was given no additional funding or staffing for the ANC redistricting, which is being done at the same time as the Council passes next year's budget. So thank you to Will Singer, Mark Jackson, and Sam Rosen-Amy on my staff, as well as Kelly Hunt, who stepped in to help in the final days. Last night, someone suggested I buy spa packages for all you guys. I thought that was a good idea.

I do want to make one comment before we adjourn. I am glad that residents take their SMD and ANC boundaries seriously, and as someone who is also very passionate about District local politics, I appreciate the interest in local affairs.

But I have to say I am greatly disturbed by the vitriol seen in this debate. I'll just give a few examples. When I proposed having an in person meeting to get the different views in Ward 3 all in one room, I was told that a community meeting was "unconscionable" A public meeting to discuss compromise was called unconscionable....I am obviously still having difficulty understanding that definition of democracy. But not to be outdone, someone who opposed the task force said the meeting was a complete "sham" and they were disgusted by my actions.

I'll just note we did craft a compromise. It is a compromise, it is not perfect, it is a middle ground.

The language has had a level of toxicity in ward 7 as well. Just check Twitter for yourself. I think the word asinine has been used about the subcommittee.

Look, there are strong feelings here. We are dealing with historic issues around race, power, geography, representation and institutional biases that have led to tremendous racial and economic disparities in this city. We certainly shouldn't sweep them under the rug, but we need to talk with each other in a way that gets us toward solutions that truly do address these challenges. That's why I decided to put everyone in a room at Capitol View Library. We need to do more of that, in my opinion.

Because what worries me is if we can't discuss ANC or SMD boundaries, how are we going to talk about the others complex challenges we face with education, housing, public safety, mental health?

I beg of everyone to start talking and treating your fellow residents with respect, civility, and empathy.

Then Councilmember Henderson made the following statement:

Thank you, Councilmember Silverman.

First, I want to thank you and Councilmember Bonds for your work to make this redistricting process an open, transparent, and data-driven process.

It feels like we have been talking about redistricting for months, and that is because we have been talking about redistricting for months. For folks on the outside looking in, there are a lot of maps, there have been a lot of lines.

There have been times in our offices where we are looking at multiple screens trying to assess differences, trying to zoom in to make sure we are figuring this out from the block level down.

Also trying to balance priorities and what we have heard from residents, and some of those being conflicting at times and having to make really tough decisions.

We have been on this ride together and I don't think we will ever forget this process. Councilmember Silverman you gave a really strong overview in terms of why we do this, and I just want to add a bit to that.

Our focus was not on protecting incumbents or delivering challengers, but our focus remained consistent with the law: fair and equal representation for our ANCs; ensuring that communities of interest are kept together to the greatest extent possible; and keeping districts compact and contiguous.

Additionally, during this process, I want to recognize that under Councilmember Silverman's leadership, we prioritized transparency and community engagement, with more hearings on the topic of redistricting than any other redistricting process in recent memory.

While some folks may feel you did not get to say your piece, in the past we certainly did not have as many hearings as we did throughout this process, including informal conversations that happened during the weekends.

I also would like to thank the members on each task force who volunteered their time to take on this arduous project; from learning a new software for drawing maps, to holding meetings so the communities they represent could have their voices heard, they performed sometimes thankless but incredibly important work navigating this process, providing their valuable community insight, and writing reports making the final task force recommendations. A sincere thank you to our task force members for your leadership.

I think you learned a lot from your neighbors during this process as well, and hopefully we can draft you for your service in ten years.

Lastly, I want to thank the residents who were engaged throughout the process. Redistricting is an undertaking that always ignites passionate debate. Please be assured we listened to testimony during hearings, read every email and comment our offices received, and thoroughly reviewed all of the task force recommendations.

As someone who has worked on Census related issues for the past 5 years –from the federal level in the Senate to now the local level here in DC – I've been oddly excited for this process while also being acutely aware that the redistricting process is not easy.

For many DC natives and long-time residents your ANC may convey part of your identity and speak to a set a shared collective experience in your community. For others, your tie to your ANC is merely transactional. Whichever your perspective, I know that change is difficult. And yet, the law states that every 10 years, change we must.

As Councilmember Silverman said, we sought to maximize the goals of diversity, and equity, with the understanding that what we do for the community should be created by the community. That's why the work of the task forces was so essential.

That being said, we did make some changes, and I want to underscore this because there have already been some comments on social media.

The subcommittee is proposing changes on every ward but two, and I don't want folks to feel like they haven't left out of the process. There was no way to make every person 100% happy. We tried but there was no way for us to do it.

As we move through this process, I look forward to continuing have these conversations with residents. I look forward to continuing to work with my colleagues throughout the remainder of this process.

We know we have some particular issues on some areas, and I look forward to working to get to a resolution on those.

Once again, thank you Councilmember Silverman and Councilmember Bonds for your work and partnership on redistricting. I look forward to supporting the map today.

Discussion having ended, Chairperson Silverman then moved the proposed Subcommittee Print and report for Bill 24-700, with leave for staff to make technical and conforming amendments.

The Subcommittee members voted as follows:

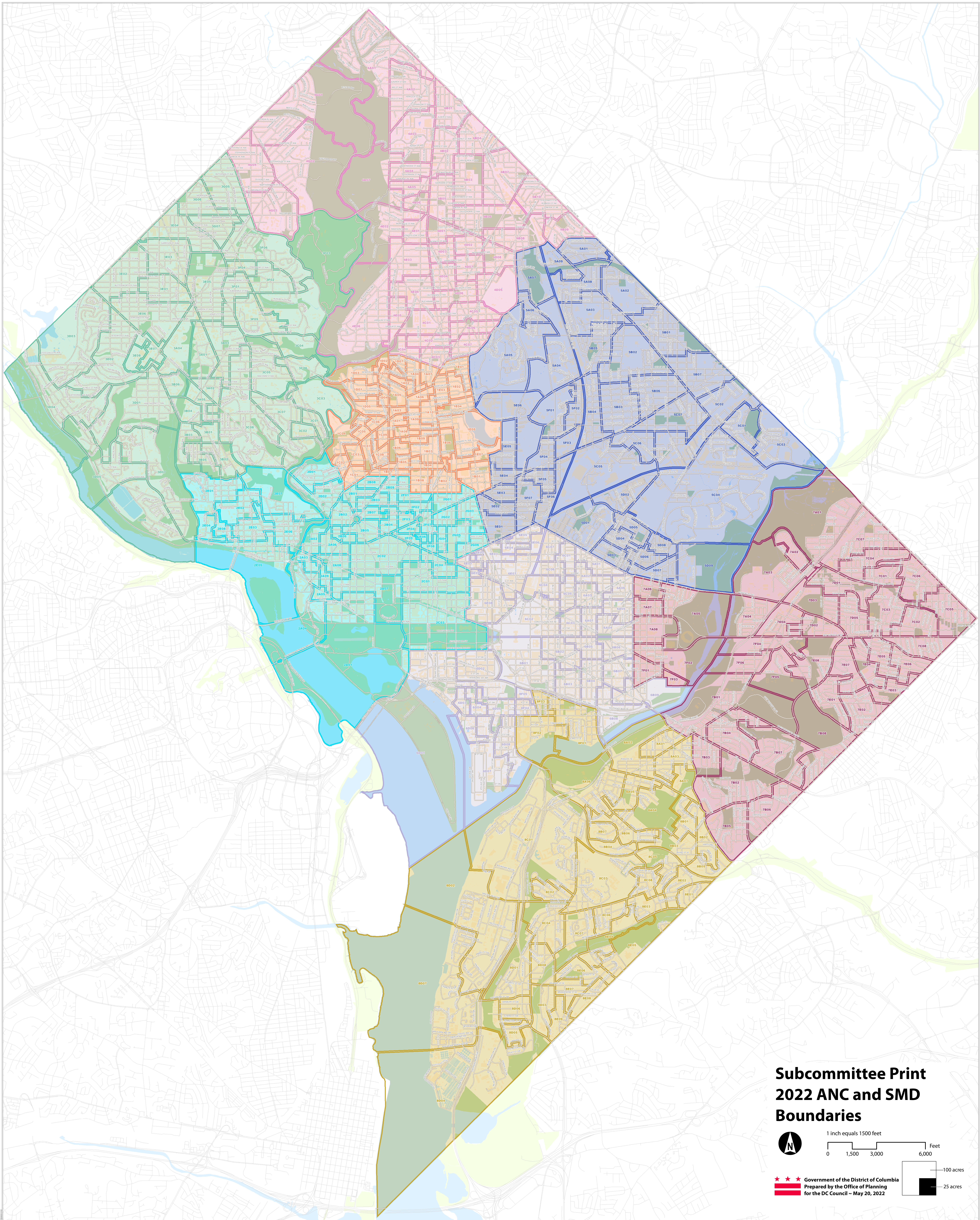
Chairperson Elissa Silverman	[Y]
Councilmember Anita Bonds	[Y]
Councilmember Christina Henderson	[Y]

Thus, the Subcommittee Print and accompanying report passed unanimously.

The Subcommittee meeting adjourned at 2:05pm.

XI. ATTACHMENTS

1. Bill 24-700 as introduced, with the Secretary’s memorandum of referral
2. Notice of Intent to Act on Bill 24-700
3. Notices of public hearing and roundtable on Bill 24-700
4. Agenda, witness lists, and written testimony for the public hearings and legislative record
5. Reports of the Task Forces on Advisory Neighborhood Commissions
 - a. Ward 1 Task Force Report
 - b. Ward 2 Task Force Report
 - c. Ward 3 Task Force Report
 - d. Ward 4 Task Force Report
 - e. Ward 5 Task Force Report
 - f. Ward 6 Task Force Report
 - g. Ward 7 Task Force Report
 - h. Ward 8 Task Force Report
6. Single Member District Population Change Chart
7. Fiscal Impact Statement
8. Legal Sufficiency Determination
9. Comparative Print
10. Subcommittee Print



Subcommittee Print 2022 ANC and SMD Boundaries

1 inch equals 1500 feet

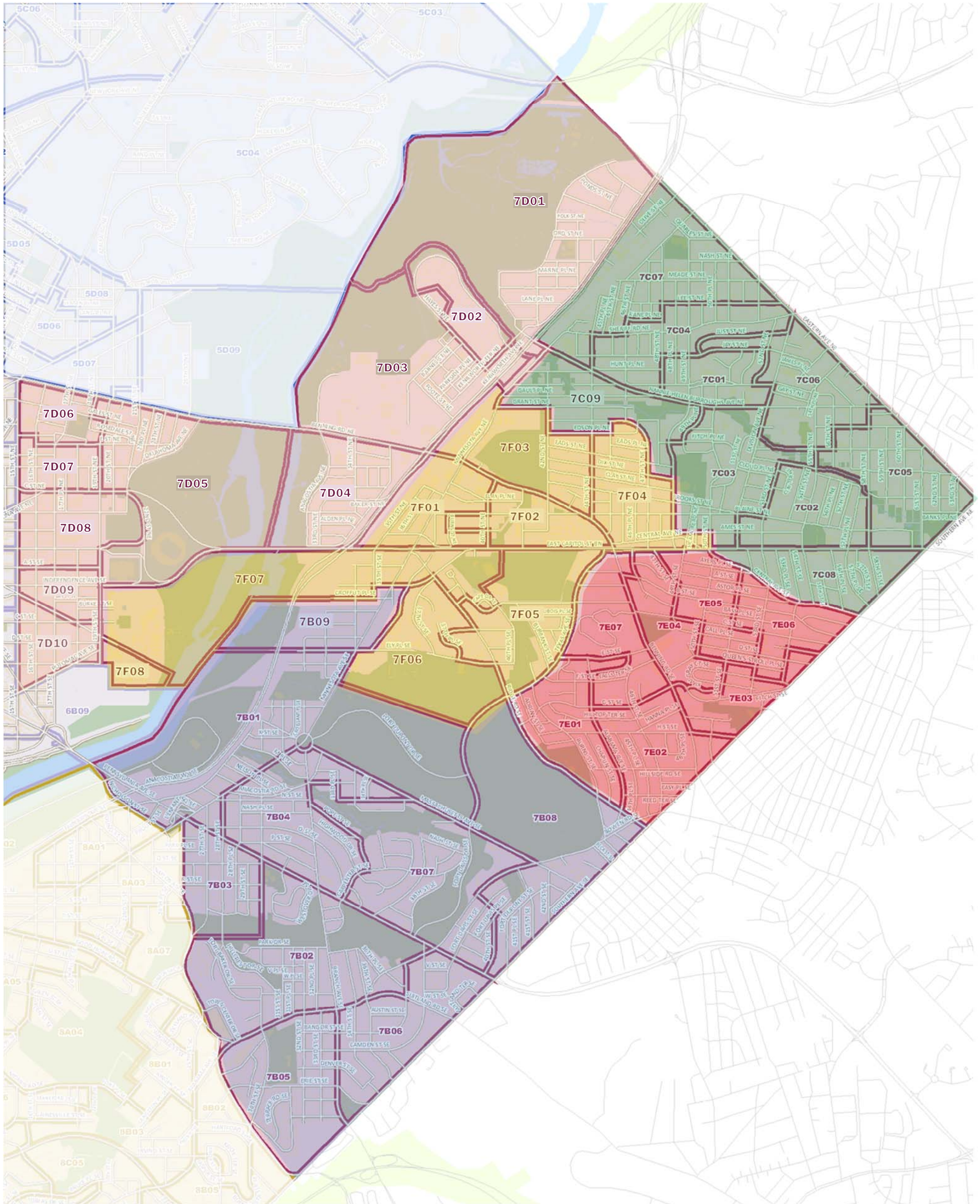
0 1,500 3,000 6,000 Feet

100 acres
25 acres

*** Government of the District of Columbia
Prepared by the Office of Planning
for the DC Council - May 20, 2022

Ward 7 Proposed ANC Boundaries

Committee of the Whole Print- May 24, 2022



1 **DRAFT COMMITTEE PRINT**
2 **Committee of the Whole**
3 **May 24, 2022**

4
5
6
7 A BILL

8
9 24-700

10
11
12 IN THE COUNCIL OF THE DISTRICT OF COLUMBIA
13
14 _____
15

16
17
18 To establish boundaries for Advisory Neighborhood Commission areas and single-member
19 districts within Advisory Neighborhood Commission areas, and to provide for each
20 Advisory Neighborhood Commission to be the successor-in-interest to the assets,
21 obligations, and legal interests of its predecessor.
22

23 BE IT ENACTED BY THE COUNCIL OF THE DISTRICT OF COLUMBIA, That this
24 act may be cited as the “Advisory Neighborhood Commission Boundaries Act of 2022”.

25 Sec. 2. Establishment.

26 (a) Pursuant to section 738 of the District of Columbia Home Rule Act, approved
27 December 24, 1973 (87 Stat. 824; D.C. Official Code § 1-207.38), and sections 3 and 4 of the
28 Advisory Neighborhood Commissions Act of 1975, effective October 10, 1975 (D.C. Law 1-21;
29 D.C. Official Code §§ 1-309.02, 1-309.03), there are hereby established the following Advisory
30 Neighborhood Commission (“ANC”) areas and single-member districts (“SMD”) within ANC
31 areas to be effective as of January 2, 2023, except as provided in subsection (b) of this section,
32 the boundaries of which shall be depicted on the official maps of the District of Columbia
33 according to the following legal descriptions:

34 Ward 1

35 **ANC 1A**

36 Beginning at the intersection of 14th Street, N.W., and Spring Road, N.W.; then east
37 along Spring Road, N.W.; then southwest along New Hampshire Avenue, N.W.; then south
38 along Sherman Avenue, N.W.; then west along Fairmont Street, N.W.; then south along 13th
39 Street, N.W.; then west along Euclid Street, N.W.; then south along 14th Street, N.W.; then west
40 along Euclid Street, N.W.; then south along 15th Street, N.W.; then west along Euclid Street,
41 N.W.; then north along 16th Street, N.W.; then north along Mount Pleasant Street, N.W.; then
42 east along Argonne Place, N.W.; then north along 16th Street, N.W.; then southeast along
43 Meridian Place, N.W.; then north along 14th Street, N.W., to the point of beginning.

44 **SMD 1A01**

45 Beginning at the intersection of Columbia Road, N.W., and Harvard Court, N.W.; then
46 south along Harvard Court, N.W.; then southwest (counterclockwise) along the western
47 boundary of the property identified as Square 2670, Lot 839; then east along Harvard Street,
48 N.W.; then south along 14th Street, N.W.; then west along Girard Street, N.W.; then south along
49 15th Street, N.W., to its second intersection with Euclid Street, N.W.; then west along Euclid
50 Street, N.W.; then north along 16th Street, N.W.; and then northeast along Columbia Road,
51 N.W., to the point of beginning.

52 **SMD 1A02**

53 Beginning at the intersection of 16th Street, N.W., and Meridian Place, N.W.; then
54 southeast along Meridian Place, N.W.; then south along 14th Street, N.W.; then east along
55 Meridian Place, N.W.; then south along Holmead Place, N.W.; then southwest along Park Road,

56 N.W.; then north along 14th Street, N.W.; then northwest along Newton Street, N.W.; then north
57 along 16th Street, N.W., to the point of beginning.

58 **SMD 1A03**

59 Beginning at the intersection of Irving Street, N.W., and 14th Street., N.W.; then south
60 along 14th Street, N.W.; then west along Harvard Street, N.W.; then northeast (clockwise) along
61 the western boundary of the property identified as Square 2670, Lot 839; then north along
62 Harvard Court, N.W.; then west along Columbia Road, N.W.; then north along Mount Pleasant
63 Street, N.W.; then east along Argonne Place, N.W.; then north along 16th Street, N.W.; then east
64 along Irving Street, N.W., to the point of beginning.

65 **SMD 1A04**

66 Beginning at the intersection of 14th Street, N.W., and Spring Road, N.W.; then southeast
67 along Spring Road, N.W.; then south along 13th Street, N.W.; then northeast along Monroe
68 Street, N.W.; then south along 11th Street, N.W.; then west along Park Road, N.W.; then north
69 along Holmead Place, N.W.; then west along Meridian Place, N.W.; then north along 14th Street,
70 N.W., to the point of beginning.

71 **SMD 1A05**

72 Beginning at the intersection of 16th Street, N.W., and Newton Street, N.W.; then
73 southeast along Newton Street, N.W.; then south along 14th Street, N.W.; then west along Irving
74 Street, N.W.; then north along 16th Street, N.W., to the point of beginning.

75 **SMD 1A06**

76 Beginning at the intersection of Park Road, N.W., and Sherman Avenue, N.W.; then
77 south along Sherman Avenue, N.W.; then west along Lamont Street, N.W.; then south along
78 11th Street, N.W.; then west along Kenyon Street, N.W.; then south along 13th Street, N.W.;

79 then west along Irving Street, N.W.; then north along 14th Street, N.W.; then northeast along
80 Park Road, N.W., to the point of beginning.

81 **SMD 1A07**

82 Beginning at the intersection of 13th Street, N.W., and Spring Road, N.W.; then southeast
83 along Spring Road, N.W.; then southwest along New Hampshire Avenue, N.W.; then south
84 along Sherman Avenue, N.W.; then southwest along Park Road, N.W.; then north along 11th
85 Street, N.W.; then southwest along Monroe Street, N.W.; then north along 13th Street, N.W., to
86 the point of beginning.

87 **SMD 1A08**

88 Beginning at the intersection of Girard Street, N.W., and 14th Street, N.W.; then south
89 along 14th Street, N.W.; then east along Fairmont Street, N.W.; then south along 13th Street,
90 N.W.; then west along Euclid Street, N.W.; then south along 14th Street, N.W., to its next
91 intersection with Euclid Street, N.W.; then west along Euclid Street, N.W.; then north along 15th
92 Street, N.W.; then east along Girard Street, N.W., to the point of beginning.

93 **SMD 1A09**

94 Beginning at the intersection of 14th Street, N.W., and Irving Street, N.W.; then east
95 along Irving Street, N.W.; then south along 13th Street, N.W.; then east along Girard Street,
96 N.W.; then south along 11th Street, N.W.; then west along Fairmont Street, N.W.; then north
97 along 14th Street, N.W., to the point of beginning.

98 **SMD 1A10**

99 Beginning at the intersection of Lamont Street, N.W., and Sherman Avenue, N.W.; then
100 south along Sherman Avenue, N.W.; then west along Fairmont Street, N.W.; then north along
101 11th Street, N.W.; then west along Girard Street, N.W.; then north along 13th Street, N.W.; then

102 east along Kenyon Street, N.W.; then north along 11th Street, N.W.; then east along Lamont
103 Street, N.W., to the point of beginning.

104 **ANC 1B**

105 Beginning at the intersection of Fairmont Street, N.W., and Sherman Avenue, N.W.; then
106 south along Sherman Avenue, N.W., to its intersection with the northwest corner of the property
107 identified as Square 2873, Lot 884; then east along the northern boundary of said Square 2873,
108 Lot 884, to its northeast corner at its intersection with 9th Street, N.W.; then south along 9th
109 Street, N.W., to its intersection with the northwest corner of the property identified as Square
110 2875, Lot 1107; then east and south (clockwise) around the boundary of said Square 2875, Lot
111 1107, to its southeast corner at an intersection with an unnamed north-south alley; then south
112 along such north-south alley to its intersection with V Street, N.W.; then east along V Street,
113 N.W.; then north along Georgia Avenue, N.W., to its intersection with a projected line extending
114 V Street, N.W., west from its intersection with 5th Street, N.W.; then east along said projected
115 line to the intersection of V Street, N.W., and 5th Street, N.W.; then north along 5th Street,
116 N.W.; then east along W Street, N.W.; then south along 2nd Street, N.W.; then southwest along
117 Rhode Island Avenue, N.W.; then north along New Jersey Avenue, N.W.; then northwest along
118 Florida Avenue, N.W.; then southwest along T Street, N.W.; then south along Wiltberger Street,
119 N.W.; then west along S Street, N.W.; then north along 14th Street, N.W.; then west along U
120 Street, N.W.; then east along Florida Avenue, N.W.; then north along 16th Street, N.W.; then
121 east along Euclid Street, N.W.; then north along 15th Street, N.W.; then east along Euclid Street,
122 N.W.; then north along 14th Street, N.W., to its next intersection with Euclid Street, N.W.; then
123 east along Euclid Street, N.W.; then north along 13th Street, N.W.; then east along Fairmont
124 Street, N.W., to the point of beginning.

125 **SMD 1B01**

126 Beginning at the intersection of W Street, N.W., and 2nd Street, N.W.; then south along
127 2nd Street, N.W.; then southwest along Rhode Island Avenue, N.W.; then north along New
128 Jersey Avenue, N.W.; then northwest along Florida Avenue, N.W.; then north along Bohrer
129 Street, N.W., to its intersection with U Street, N.W.; then west along a line running due west
130 from the intersection of U Street, N.W., and Bohrer Street, N.W., to Georgia Avenue, N.W.; then
131 north along Georgia Avenue, N.W., to its intersection with a projected line extending V Street,
132 N.W., west from its intersection with 5th Street, N.W.; then east along said projected line to the
133 intersection of V Street, N.W., and 5th Street, N.W.; then north along 5th Street, N.W.; then east
134 along W Street, N.W., to the point of beginning.

135 **SMD 1B02**

136 Beginning at the intersection of Vermont Avenue, N.W., and Florida Avenue, N.W.; then
137 southeast along Florida Avenue, N.W.; then east along V Street, N.W.; then south along Georgia
138 Avenue, N.W., to its intersection with a line running due west from the intersection of U Street,
139 N.W., and Bohrer Street, N.W.; then east along said projected line to the intersection of U Street,
140 N.W., and Bohrer Street, N.W.; then south along Bohrer Street, N.W.; then southeast along
141 Florida Avenue, N.W.; then southwest along T Street, N.W.; then south along Wiltberger Street,
142 N.W.; then west along S Street, N.W.; then north along 12th Street, N.W.; then east along T
143 Street, N.W., to its intersection with the southwest corner of census block 44.02.1000 at an
144 unnamed alley; then north (clockwise) along the boundary of census block 44.02.1000 to its
145 northeast corner at the intersection of U Street, N.W., and 11th Street, N.W.; then north along
146 11th Street, N.W.; then east along V Street, N.W.; then northeast along Vermont Avenue, N.W.,
147 to the point of beginning.

148 **SMD 1B03**

149 Beginning at the intersection of Euclid Street, N.W., and Sherman Avenue, N.W.; then
150 south along Sherman Avenue, N.W.; then west along Barry Place, N.W., to its intersection with
151 Florida Avenue, N.W., and 10th Street, N.W.; then south along 10th Street, N.W.; then west
152 along W Street, N.W.; then north along 13th Street, N.W.; then west along Florida Avenue,
153 N.W.; then north along 14th Street, N.W.; then east along Clifton Street, N.W.; then north along
154 12th Street, N.W.; then east along Euclid Street, N.W., to the point of beginning.

155 **SMD 1B04**

156 Beginning at the intersection of Florida Avenue, N.W., and 13th Street, N.W.; then south
157 along 13th Street, N.W.; then east along W Street, N.W.; then north along 10th Street, N.W., to
158 its intersection with Florida Avenue, N.W., and Barry Place, N.W.; then east along Barry Place,
159 N.W.; then south along Sherman Avenue, N.W., to its intersection with the northwest corner of
160 the property identified as Square 2873, Lot 884; then east along the northern boundary of said
161 Square 2873, Lot 884, to its northeast corner at its intersection with 9th Street, N.W.; then south
162 along 9th Street, N.W., to its intersection with the northwest corner of the property identified as
163 Square 2875, Lot 1107; then clockwise around the boundary of said Square 2875, Lot 1107, to
164 its southeast corner at an intersection with an unnamed north-south alley; then south along such
165 north-south alley to its intersection with V Street, N.W.; then west along V Street, N.W., to its
166 intersection with 9th Street, N.W., and Florida Avenue, N.W.; then northwest along Florida
167 Avenue, N.W.; then southwest along Vermont Avenue, N.W.; then west along V Street, N.W.;
168 then north along 14th Street, N.W.; then east along Florida Avenue, N.W., to the point of
169 beginning.

170 **SMD 1B05**

171 Beginning at the intersection of Belmont Street, N.W., and 14th Street, N.W.; then south
172 along 14th Street, N.W.; then west along V Street, N.W.; then northeast along Florida Avenue,
173 N.W.; then east along W Street, N.W.; then north along 15th Street, N.W.; then east along
174 Belmont Street, N.W., to the point of beginning.

175 **SMD 1B06**

176 Beginning at the intersection of Euclid Street, N.W., and University Place, N.W.; then
177 south along University Place, N.W.; then east along Clifton Street, N.W.; then south along 14th
178 Street, N.W.; then west along Belmont Street, N.W.; then south along 15th Street, N.W.; then
179 west along W Street, N.W.; then north along 16th Street, N.W.; then east along Euclid Street,
180 N.W.; then north along 15th Street, N.W.; then east along Euclid Street, N.W., to the point of
181 beginning.

182 **SMD 1B07**

183 Beginning at the intersection of Florida Avenue, N.W., and V Street, N.W.; then east
184 along V Street, N.W.; then south along 14th Street, N.W.; then west along U Street, N.W.; then
185 northeast along Florida Avenue, N.W., to the point of beginning.

186 **SMD 1B08**

187 Beginning at the intersection of 14th Street, N.W., and V Street, N.W.; then east along V
188 Street, N.W.; then south along 11th Street, N.W., to its intersection with U Street, N.W., at the
189 northeast corner of census block 44.02.1000; then west and south (counterclockwise) along the
190 boundary of census block 44.02.1000 to its southwest corner at the intersection of T Street,
191 N.W., and an unnamed alley; then west along T Street, N.W.; then south along 12th Street,
192 N.W.; then west along S Street, N.W.; then north along 14th Street, N.W., to the point of
193 beginning.

194 **SMD 1B09**

195 Beginning at the intersection of Fairmont Street, N.W., and Sherman Avenue, N.W.; then
196 south along Sherman Avenue, N.W.; then west along Euclid Street, N.W.; then south along 12th
197 Street, N.W.; then west along Clifton Street, N.W.; then north along 14th Street, N.W.; then west
198 along Clifton Street, N.W.; then north along University Place, N.W.; then east along Euclid
199 Street, N.W.; then north along 14th Street, N.W.; then east along Euclid Street, N.W.; then north
200 along 13th Street, N.W.; then east along Fairmont Street, N.W., to the point of beginning.

201 **ANC 1C**

202 Beginning at the intersection of the center line of Rock Creek and Harvard Street, N.W.;
203 then east along Harvard Street, N.W.; then east along Argonne Place, N.W.; then south along
204 Mount Pleasant Street, N.W.; then south along 16th Street, N.W.; then southwest along Florida
205 Avenue, N.W.; then northwest along Connecticut Avenue, N.W.; then northeast along the center
206 line of Rock Creek to the point of beginning.

207 **SMD 1C01**

208 Beginning at the intersection of Columbia Road, N.W., and 19th Street, N.W.; then south
209 along 19th Street, N.W.; then east along Wyoming Avenue, N.W.; then south along 18th Street,
210 N.W.; then east along California Street, N.W.; then southwest along Florida Avenue, N.W.; then
211 north along Connecticut Avenue, N.W.; then northeast along Columbia Road, N.W., to the point
212 of beginning.

213 **SMD 1C02**

214 Beginning at the intersection of Belmont Road, N.W., and 19th Street, N.W.; then south
215 along 19th Street, N.W.; then southwest along Columbia Road, N.W.; then northwest along
216 Connecticut Avenue, N.W.; then east along Belmont Road, N.W., to the point of beginning.

217 **SMD 1C03**

218 Beginning at the intersection of Columbia Road, N.W., and 18th Street, N.W.; then south
219 along 18th Street, N.W.; then west along Wyoming Avenue, N.W.; then north along 19th Street,
220 N.W.; then east along Biltmore Street, N.W.; then northeast along Columbia Road, N.W., to the
221 point of beginning.

222 **SMD 1C04**

223 Beginning at the intersection of the center line of Rock Creek and Harvard Street, N.W.;
224 then east along Harvard Street, N.W.; then south along Adams Mill Road, N.W.; then northeast
225 along Clydesdale Place, N.W.; then east along Ontario Road, N.W.; then southwest along
226 Ontario Place, N.W.; then southeast along Adams Mill Road, N.W.; then southwest along
227 Columbia Road, N.W.; then west along Biltmore Street, N.W.; then south along 19th Street,
228 N.W.; then west along Belmont Road, N.W.; then northwest along Connecticut Avenue, N.W.;
229 then northeast along the center line of Rock Creek to the point of beginning.

230 **SMD 1C05**

231 Beginning at the intersection of Adams Mill Road, N.W., and Harvard Street, N.W.; then
232 east along Harvard Street, N.W.; then south along 18th Street, N.W.; then east along a projected
233 line extending Quarry Road, N.W.; then southeast along Quarry Road, N.W.; then southwest
234 along Summit Place, N.W.; then south along 18th Street, N.W.; then southeast along Ontario
235 Road, N.W.; then southwest along Columbia Road, N.W.; then northwest along Adams Mill
236 Road, N.W.; then northeast along Ontario Place, N.W.; then west along Ontario Road, N.W.;
237 then southwest along Clydesdale Place, N.W.; then north along Adams Mill Road, N.W., to the
238 point of beginning.

239 **SMD 1C06**

240 Beginning at the intersection of 18th Street, N.W., and Harvard Street, N.W.; then east
241 along Harvard Street, N.W.; then east along Argonne Place, N.W.; then south along Mount
242 Pleasant Street, N.W.; then southwest along Columbia Road, N.W.; then northwest along Ontario
243 Road, N.W.; then north along 18th Street, N.W.; then northeast along Summit Place, N.W.; then
244 northwest along Quarry Road, N.W.; then northwest along a projected line extending the end of
245 Quarry Road, N.W.; then north along 18th Street, N.W., to the point of beginning.

246 **SMD 1C07**

247 Beginning at the intersection of Columbia Road, N.W., and 17th Street, N.W.; then south
248 along 17th Street, N.W.; then west along Euclid Street, N.W.; then south along Ontario Road,
249 N.W.; then southwest along Old Morgan School Place, N.W.; then south along Champlain
250 Street, N.W.; then southwest along Florida Avenue, N.W.; then west along California Street,
251 N.W.; then north along 18th Street, N.W.; then northeast along Columbia Road, N.W., to the
252 point of beginning.

253 **SMD 1C08**

254 Beginning at the intersection of Euclid Street, N.W., and 17th Street, N.W.; then south
255 along 17th Street, N.W.; then northeast along Kalorama Road, N.W.; then south along 16th
256 Street, N.W.; then southwest along Florida Avenue, N.W.; then north along Champlain Street,
257 N.W.; then northeast along Old Morgan School Place, N.W.; then north along Ontario Road,
258 N.W.; then east along Euclid Street, N.W., to the point of beginning.

259 **SMD 1C09**

260 Beginning at the intersection of Columbia Road, N.W., and 16th Street, N.W.; then south
261 along 16th Street, N.W.; then southwest along Kalorama Road, N.W.; then north along 17th
262 Street, N.W.; then northeast along Columbia Road, N.W., to the point of beginning.

263 **ANC 1D**

264 Beginning at the intersection of Piney Branch Parkway, N.W., and 16th Street, N.W.;

265 then south along 16th Street, N.W.; then east along Spring Road, N.W.; then south along 14th

266 Street, N.W.; then west along Meridian Place, N.W.; then south along 16th Street, N.W.; then

267 west along Argonne Place, N.W.; then west along Harvard Street, N.W.; then north along the

268 center line of Rock Creek; then northeast along a projected line extending Piney Branch

269 Parkway, N.W.; then east along Piney Branch Parkway, N.W., to the point of beginning.

270 **SMD 1D01**

271 Beginning at the intersection of 19th Street, N.W., and Monroe Street, N.W.; then east

272 along Monroe Street, N.W.; then south along 18th Street, N.W.; then east along Park Road,

273 N.W.; then south along Mount Pleasant Street, N.W.; then west along Kilbourne Place, N.W.;

274 then south along 18th Street, N.W.; then west along Kenyon Street, N.W.; then northwest along

275 Adams Mill Road, N.W., to its intersection with a line due west from Lamont Street, N.W.; then

276 west along said projected line; then northwest along the center line of Rock Creek; then east

277 along Klinge Road, N.W.; then southeast along Park Road, N.W.; then north along 19th Street,

278 N.W., to the point of beginning.

279 **SMD 1D02**

280 Beginning at the intersection of Piney Branch Parkway, N.W., and 16th Street, N.W.;

281 then south along 16th Street, N.W.; then northwest along Oak Street, N.W.; then northeast along

282 Brown Street, N.W.; then northwest along Oak Street, N.W.; then south along a line extending

283 from the end of Oak Street, N.W., to the end of Oakwood Terrace, N.W.; then southwest along

284 Oakwood Terrace, N.W.; then south along 17th Street, N.W.; then west along Newton Street,

285 N.W.; then north along Mount Pleasant Street, N.W.; then east along a line extending due east

286 from the end of Mount Pleasant Street, N.W.; then north along 17th Street, N.W.; then northeast
287 along Piney Branch Parkway, N.W., to the point of beginning.

288 **SMD 1D03**

289 Beginning at the intersection of Piney Branch Parkway, N.W., and 17th Street, N.W.;
290 then south along 17th Street, N.W.; then west along a line extending due east from the end of
291 Mount Pleasant Street, N.W.; then south along Mount Pleasant Street, N.W.; then east along
292 Newton Street, N.W.; then south along 17th Street, N.W.; then west along Park Road, N.W.; then
293 north along 18th Street, N.W.; then west along Monroe Street, N.W.; then south along 19th
294 Street, N.W.; then northwest along Park Road, N.W.; then west along Klinge Road, N.W.; then
295 northeast along the center line of Rock Creek; then northeast along a line projected from the end
296 of Piney Branch Parkway, N.W.; then east along Piney Branch Parkway, N.W., to the point of
297 beginning.

298 **SMD 1D04**

299 Beginning at the intersection of Park Road, N.W., and 16th Street, N.W.; then south
300 along 16th Street, N.W.; then west along Irving Street, N.W.; then north along 17th Street, N.W.;
301 then east along Kilbourne Place, N.W.; then north along Mount Pleasant Street, N.W.; then east
302 along Park Road, N.W., to the point of beginning.

303 **SMD 1D05**

304 Beginning at the intersection of Kenyon Street, N.W., and 18th Street, N.W.; then north
305 along 18th Street, N.W.; then east along Kilbourne Place, N.W.; then south along 17th Street,
306 N.W.; then east along Irving Street, N.W.; then south along 16th Street, N.W.; then west along
307 Argonne Place, N.W.; then west along Harvard Street, N.W.; then northwest along the center line
308 of Rock Creek to its intersection with a projected line extending due west from Lamont Street,

309 N.W.; then east along said projected line to its intersection with Adams Mill Road, N.W.; then
310 southeast along Adams Mill Road, N.W.; then east along Kenyon Street, N.W., to the point of
311 beginning.

312 **SMD 1D06**

313 Beginning at the intersection of Hertford Place, N.W., and Ogden Street, N.W.; then
314 southeast along Ogden Street, N.W.; then south along 14th Street, N.W.; then west along
315 Meridian Place, N.W.; then south along 16th Street, N.W.; then northwest along Park Road,
316 N.W.; then north along 17th Street, N.W.; then northeast along Oakwood Terrace, N.W.; then
317 north along a line extending from the end of Oakwood Terrace, N.W., to the end of Oak Street,
318 N.W.; then east along Oak Street, N.W.; then southwest along Brown Street, N.W.; then
319 southeast along Oak Street, N.W.; then northeast along Hertford Place, N.W., to the point of
320 beginning.

321 **SMD 1D07**

322 Beginning at the intersection of 16th Street, N.W., and Spring Road, N.W.; then east
323 along Spring Road, N.W.; then south along 14th Street, N.W.; then northwest along Ogden
324 Street, N.W.; then southwest along Hertford Place, N.W.; then northwest along Oak Street,
325 N.W.; then north along 16th Street, N.W., to the point of beginning.

326 **ANC 1E**

327 Beginning at the intersection of Rock Creek Church Road, N.W., 5th Street, N.W., and
328 Park Place, N.W.; then south along Park Place, N.W.; then east along the westbound lanes of
329 Michigan Avenue, N.W., to the point convergence with the eastbound lanes of Michigan
330 Avenue, N.W.; then east along Michigan Avenue, N.W.; then south along 1st Street, N.W.; then
331 west along Bryant Street, N.W.; then south along 2nd Street, N.W.; then west along W Street,

332 N.W.; then south along 5th Street, N.W., to its intersection with V Street, N.W.; then west along
333 a projected line extending V Street, N.W., from its intersection with 5th Street, N.W., to its
334 intersection with Georgia Avenue, N.W.; then south along Georgia Avenue, N.W.; then west
335 along V Street, N.W., to its intersection with an unnamed north-south alley in Square 2875; then
336 north along said north-south alley to its intersection with the southeast corner of the property
337 identified as Square 2875, Lot 1107; then counterclockwise along the boundary of said Square
338 2875, Lot 1107, to its northwest corner at its intersection with 9th Street, N.W.; then north along
339 9th Street, N.W., to the northeast corner of the property identified as Square 2873, Lot 884; then
340 west along the northern boundary of said Square 2873, Lot 884, to its northwest corner at its
341 intersection with Sherman Avenue, N.W.; then north along Sherman Avenue, N.W.; then
342 northeast along New Hampshire Avenue, N.W.; then east along Rock Creek Church Road, N.W.,
343 to the point of beginning.

344 **SMD 1E01**

345 Beginning at the intersection of Rock Creek Church Road, N.W., 5th Street, N.W., and
346 Park Place, N.W.; then south along Park Place, N.W.; then west along Lamont Street, N.W.; then
347 north along Warder Street, N.W.; then west along Newton Place, N.W.; then north along 6th
348 Street, N.W.; then west along Otis Place, N.W.; then south along Georgia Avenue, N.W.; then
349 west along Otis Place, N.W.; then northeast along New Hampshire Avenue, N.W.; then east
350 along Rock Creek Church Road, N.W., to the point of beginning.

351 **SMD 1E02**

352 Beginning at the intersection of Otis Place, N.W., and 6th Street, N.W.; then south along
353 6th Street, N.W.; then east along Newton Place, N.W.; then south along Warder Street, N.W.;
354 then east along Lamont Street, N.W.; then south along Park Place, N.W.; then west along

355 Kenyon Street, N.W.; then north along Georgia Avenue, N.W.; then east along Otis Place, N.W.,
356 to the point of beginning.

357 **SMD 1E03**

358 Beginning at the intersection of New Hampshire Avenue, N.W., and Otis Place, N.W.;
359 then east along Otis Place, N.W.; then south along Georgia Avenue, N.W.; then west along
360 Irving Street, N.W., to its intersection with the northwest corner of the property identified as
361 Square 2890, Lot 119, Bruce Monroe Park; then south (counterclockwise) along the boundary of
362 said Square 2890, Lot 119, to its intersection with an unnamed east-west alley; then west along
363 said east-west alley to its intersection with an unnamed north-south alley; then north along said
364 north-south alley to its intersection with Irving Street, N.W.; then west along Irving Street, N.W.;
365 then north along Sherman Avenue, N.W.; then northeast along New Hampshire Avenue, N.W.,
366 to the point of beginning.

367 **SMD 1E04**

368 Beginning at the intersection of Kenyon Street, N.W., and Park Place, N.W.; then south
369 along Park Place, N.W., to its intersection with the westbound lanes of Michigan Avenue, N.W.;
370 then southeast along the westbound lanes of Michigan Avenue, N.W., to the point of
371 convergence with the eastbound lanes of Michigan Avenue, N.W.; then west along the eastbound
372 lanes of Michigan Avenue, N.W.; then west along Harvard Street, N.W.; then north along
373 Sherman Avenue, N.W.; then east along Irving Street, N.W., to its intersection with an unnamed
374 north-south alley in Square 2890; then south along said north-south alley to its intersection with
375 an unnamed east-west alley; then east along said east-west alley to its end at an intersection with
376 the western boundary of the property identified as Square 2890, Lot 119, Bruce Monroe Park;
377 then north (clockwise) along the boundary of said Square 2890, Lot 119, to its intersection with

378 Irving Street, N.W.; then east along Irving Street, N.W.; then north along Georgia Avenue,
379 N.W.; then east along Kenyon Street, N.W., to the point of beginning.

380 **SMD 1E05**

381 Beginning at the intersection of Michigan Avenue, N.W., and 1st Street, N.W.; then south
382 along 1st Street, N.W., to its intersection with the unnamed McMillan Reservoir access road
383 located due west of Douglas Street, N.E.; then west along said access road to McMillan Drive,
384 N.W.; then west along McMillan Drive, N.W., to its intersection with the northernmost boundary
385 of the property identified as Parcel 108, Lot 6; then southwest along the boundary of said Parcel
386 108, Lot 6, to its intersection with the boundary of the property identified as Square 3063, Lot
387 801; then south along the boundary of said Square 3063, Lot 801, to its intersection with the end
388 of College Street N.W.; then west along College Street, N.W.; then south along 4th Street, N.W.;
389 then west along Bryant Street, N.W.; then north along Georgia Avenue, N.W., to its second
390 intersection with Fairmont Street, N.W.; then west along Fairmont Street, N.W.; then north along
391 Sherman Avenue, N.W.; then east along Harvard Street, N.W.; then east along the eastbound
392 lanes of Michigan Avenue, N.W., to the point of convergence with its westbound lanes; then east
393 along Michigan Avenue, N.W., to the point of beginning.

394 **SMD 1E06**

395 Beginning at the northernmost intersection of Fairmont Street, N.W., and Georgia
396 Avenue, N.W.; then south along Georgia Avenue, N.W.; then west along Barry Place, N.W.;
397 then south along 8th Street, N.W., to its intersection with a line extending Bryant Street, N.W.,
398 westward from its intersection with Georgia Avenue, N.W.; then west along said line to its
399 intersection with 9th Street, N.W.; then north along 9th Street, N.W., to the northeast corner of
400 the property identified as Square 2873, Lot 884; then west along the northern boundary of said

401 Square 2873, Lot 884, to its northwest corner at its intersection with Sherman Avenue, N.W.;
402 then north along Sherman Avenue, N.W.; then east along Fairmont Street, N.W., to the point of
403 beginning.

404 **SMD 1E07**

405 Beginning at the intersection of 1st Street, N.W., and Bryant Street, N.W.; then west
406 along Bryant Street, N.W.; then south along 2nd Street, N.W.; then west along W Street, N.W.;
407 then south along 5th Street, N.W., to its intersection with V Street, N.W.; then west along a
408 projected line extending V Street, N.W., from its intersection with 5th Street, N.W., to its
409 intersection with Georgia Avenue, N.W.; then south along Georgia Avenue, N.W.; then west
410 along V Street, N.W., to its intersection with an unnamed north-south alley in Square 2875; then
411 north along said north-south alley to its intersection with the southeast corner of the property
412 identified as Square 2875, Lot 1107; then counterclockwise along the boundary of said Square
413 2875, Lot 1107, to its northwest corner at its intersection with 9th Street, N.W.; then north along
414 9th Street, N.W., to its intersection with a line extending Bryant Street, N.W., westward from its
415 intersection with Georgia Avenue, N.W.; then east along said line extending Bryant Street, N.W.,
416 to its intersection with 8th Street, N.W.; then north along 8th Street, N.W.; then east along Barry
417 Place, N.W.; then south along Georgia Avenue, N.W.; then east along Bryant Street, N.W.; then
418 north along 4th Street, N.W.; then east along College Street, N.W., to its end at the southeast
419 corner of the property identified as Square 3063, Lot 801; then north along the eastern boundary
420 of the property identified as Square 3063, Lot 801, to its northeast corner; then northeast along
421 the northwest boundary of the property identified as Parcel 108, Lot 6, to its intersection with
422 McMillan Drive, N.W.; then east along McMillan Drive, N.W., to its intersection with the
423 unnamed McMillan Reservoir access road that is located due west of Douglas Street, N.E.; then

424 east along said unnamed access road to its intersection with 1st Street N.W.; then south along 1st
425 Street, N.W., to the point of beginning.

426 Ward 2

427 **ANC 2A**

428 Beginning at the intersection of P Street, N.W., and 23rd Street, N.W.; then south along
429 23rd Street, N.W.; then east along O Street, N.W.; then south along 22nd Street, N.W.; then east
430 along Ward Place, N.W.; then northeast along New Hampshire Avenue, N.W.; then south along
431 21st Street, N.W.; then east along M Street, N.W.; then south along 20th Street, N.W.; then
432 southeast along Pennsylvania Avenue, N.W.; then east along H Street, N.W.; then south along
433 15th Street, N.W., and continuing south along 15th Street, S.W.; then east along Independence
434 Avenue, S.W.; then south along 14th Street, S.W.; then southwest along the northern boundary
435 of Interstate 395 to its intersection with the Commonwealth of Virginia-District of Columbia
436 boundary line at the Virginia shore of the Potomac River; then northwest along the Virginia
437 shore of the Potomac River; then east along Interstate 66 to the eastern shoreline of the eastern
438 channel of the Potomac River; then north along said shoreline to the center line of Rock Creek at
439 its confluence with the Potomac River; then north along the center line of Rock Creek; then east
440 along P Street, N.W., to the point of beginning.

441 **SMD 2A01**

442 Beginning at the intersection of F Street, N.W., and 17th Street, N.W.; then south along
443 17th Street, N.W.; then east along Constitution Avenue, N.W.; then south along 15th Street,
444 N.W., and continuing south along 15th Street, S.W.; then east along Independence Avenue,
445 S.W.; then south along 14th Street, S.W.; then southwest along the northern boundary of
446 Interstate 395 to its intersection with the Commonwealth of Virginia-District of Columbia

447 boundary line at the Virginia shore of the Potomac River; then northwest along the Virginia
448 shore of the Potomac River; then northeast along Memorial Avenue, S.W., to its end at Arlington
449 Memorial Bridge; then northeast along Arlington Memorial Bridge; then northeast along a
450 projected line extending Arlington Memorial Bridge; then north along a projected line extending
451 south from 23rd Street, N.W.; then north along 23rd Street, N.W.; then east along E Street,
452 N.W.; then north along 21st Street, N.W.; then east along F Street, N.W., to the point of
453 beginning.

454 **SMD 2A02**

455 Beginning at the intersection of P Street, N.W., and 23rd Street, N.W.; then south along
456 23rd Street, N.W.; then west along N Street, N.W.; then south along 24th Street, N.W.; then west
457 along L Street, N.W.; then northwest along Pennsylvania Avenue, N.W.; then northeast along the
458 center line of Rock Creek; then east along P Street, N.W., to the point of beginning. **SMD 2A03**

459 Beginning at the intersection of the center line of Rock Creek and Pennsylvania Avenue,
460 N.W.; then southeast along Pennsylvania Avenue, N.W.; then south along 25th Street, N.W.;
461 then east along K Street, N.W., to its intersection with the northwest corner of the ground lot
462 identified as Square 28, Lot 168; then south and east (counterclockwise) along the boundary of
463 said Square 28, Lot 168, to its southeast corner at its intersection with 24th Street, N.W.; then
464 south along 24th Street, N.W.; then west along I Street, N.W.; then north along 26th Street,
465 N.W.; then west along K Street, N.W.; then north along the center line of Rock Creek to the
466 point of beginning.

467 **SMD 2A04**

468 Beginning at the intersection of the center line of Rock Creek and K Street, N.W.; then
469 east along K Street, N.W.; then south along 26th Street, N.W.; then east along I Street, N.W.;

470 then south along 24th Street, N.W.; then northwest along Virginia Avenue, N.W.; then south
471 along 25th Street, N.W.; then south along Interstate 66; then east along the westbound lanes of
472 the E Street Expressway; then south along 23rd Street, N.W.; then south along a projected line
473 extending 23rd Street, N.W., to its intersection with a projected line extending Arlington
474 Memorial Bridge; then southwest along a projected line extending Arlington Memorial Bridge to
475 its intersection with Arlington Memorial Bridge; then southwest along Arlington Memorial
476 Bridge to its end at its intersection with Memorial Avenue, S.W.; then southwest along Memorial
477 Avenue, S.W., to the Commonwealth of Virginia-District of Columbia boundary line at the
478 Virginia shore of the Potomac River; then northwest along the Virginia shore of the Potomac
479 River; then east along Interstate 66 to the eastern shoreline of the eastern channel of the Potomac
480 River; then north along said shoreline to the center line of Rock Creek at its confluence with the
481 Potomac River; then north along the center line of Rock Creek to the point of beginning.

482 **SMD 2A05**

483 Beginning at intersection of 24th Street, N.W., and G Street, N.W.; then east along G
484 Street, N.W.; then south along 23rd Street, N.W.; then east along F Street, N.W.; then south
485 along 22nd Street, N.W.; then southeast along Virginia Avenue, N.W.; then west along E Street,
486 N.W.; then south along 23rd Street, N.W.; then west along the westbound lanes of the E Street
487 Expressway; then north along Interstate 66; then north along 25th Street, N.W.; then southwest
488 along Virginia Avenue, N.W., to the point of beginning.

489 **SMD 2A06**

490 Beginning at the intersection of O Street, N.W., and 22nd Street, N.W.; then south along
491 22nd Street, N.W.; then east along Ward Place, N.W.; then northeast along New Hampshire
492 Avenue, N.W.; then south along 21st Street, N.W.; then east along M Street, N.W.; then south

493 along 20th Street, N.W.; then west along L Street, N.W.; then north along 24th Street, N.W.;
494 then east along N Street, N.W.; then northeast along 23rd Street, N.W.; then east along O Street,
495 N.W., to the point of beginning.

496 **SMD 2A07**

497 Beginning at the intersection of 20th Street, N.W., and Pennsylvania Avenue, N.W.; then
498 southeast along Pennsylvania Avenue, N.W.; then east along H Street, N.W.; then south along
499 15th Street, N.W.; then west along Constitution Avenue, N.W.; then north along 17th Street,
500 N.W.; then west along F Street, N.W.; then south along 21st Street, N.W.; then west along E
501 Street, N.W.; then northwest along Virginia Avenue, N.W.; then north along 22nd Street, N.W.;
502 then east along H Street, N.W.; then north along 20th Street, N.W., to the point of beginning.

503 **SMD 2A08**

504 Beginning at the intersection of L Street, N.W., and 20th Street, N.W.; then south along
505 20th Street, N.W.; then west along H Street, N.W.; then north along 22nd Street, N.W.; then west
506 along I Street, N.W.; then north along 23rd Street, N.W.; then northwest (clockwise) along
507 Washington Circle, N.W.; then northwest along Pennsylvania Avenue, N.W.; then east along L
508 Street, N.W., to the point of beginning.

509 **SMD 2A09**

510 Beginning at the intersection of 25th Street, N.W., and Pennsylvania Avenue, N.W.; then
511 southeast along Pennsylvania Avenue, N.W.; then southeast (counterclockwise) along
512 Washington Circle, N.W.; then south along 23rd Street, N.W.; then east along I Street, N.W.;
513 then south along 22nd Street, N.W.; then west along F Street, N.W.; then north along 23rd Street,
514 N.W.; then west along G Street, N.W.; then north along 24th Street, N.W., to the southeast
515 corner of the ground lot identified as Square 28, Lot 168; then west and north (clockwise) along

516 the boundary of said Square 28, Lot 168, to its northwest corner at its intersection with K Street,
517 N.W.; then west along K Street, N.W.; then north along 25th Street, N.W., to the point of
518 beginning.

519 **ANC 2B**

520 Beginning at the intersection of U Street, N.W., and 15th Street, N.W.; then south along
521 15th Street, N.W.; then southwest along Rhode Island Avenue, N.W.; then south (clockwise)
522 along Scott Circle, N.W.; then southwest along Rhode Island Avenue, N.W.; then west along M
523 Street, N.W.; then north along 21st Street, N.W.; then southwest along New Hampshire Avenue,
524 N.W.; then northwest along Ward Place, N.W.; then north along 22nd Street, N.W.; then west
525 along O Street, N.W.; then north along 23rd Street, N.W.; then northeast along Florida Avenue,
526 N.W.; then east along U Street, N.W., to the point of beginning.

527 **SMD 2B01**

528 Beginning at the intersection of Florida Avenue, N.W., and 19th Street, N.W.; then south
529 along 19th Street, N.W.; then east along Swann Street, N.W.; then southwest along New
530 Hampshire Avenue, N.W.; then west along Riggs Place, N.W.; then west along Riggs Place,
531 N.W.; then south along 19th Street, N.W.; then west along Q Street, N.W.; then northwest along
532 Connecticut Avenue, N.W.; then west along R Street, N.W.; then north along 21st Street, N.W.;
533 then northeast along Florida Avenue, N.W., to the point of beginning.

534 **SMD 2B02**

535 Beginning at the intersection of Florida Avenue, N.W., and 21st Street, N.W.; then south
536 along 21st Street, N.W.; then east along R Street, N.W.; then southeast along Connecticut
537 Avenue, N.W.; then east (clockwise) along Dupont Circle, N.W., to the second intersection with
538 New Hampshire Avenue, N.W.; then southwest along New Hampshire Avenue, N.W.; then west

539 along O Street, N.W.; then north along 23rd Street, N.W.; then northeast along Florida Avenue,
540 N.W., to the point of beginning.

541 **SMD 2B03**

542 Beginning at the intersection of S Street, N.W., and 16th Street, N.W.; then south along
543 16th Street, N.W.; then west along Corcoran Street, N.W.; then southwest along New Hampshire
544 Avenue, N.W.; then west along Q Street, N.W.; then north along 19th Street, N.W.; then east
545 along Riggs Place, N.W.; then northeast along New Hampshire Avenue, N.W.; then east along S
546 Street, N.W., to the point of beginning.

547 **SMD 2B04**

548 Beginning at the intersection of Corcoran Street, N.W., and 15th Street, N.W.; then south
549 along 15th Street, N.W.; then southwest along Rhode Island Avenue, N.W.; then south
550 (clockwise) along Scott Circle, N.W.; then southwest along Rhode Island Avenue, N.W.; then
551 north along 17th Street, N.W.; then east along P Street, N.W.; then north along 16th Street,
552 N.W.; then west along Q Street, N.W.; then south along an unnamed north-south alley to its
553 intersection with an unnamed east-west alley at the northwest corner of Stead Park; then west
554 along said east-west alley to its intersection with 17th Street, N.W., at the southwest corner of the
555 property identified as Square 180, Lot 90; then north along 17th Street, N.W.; then east along
556 Corcoran Street, N.W., to the point of beginning.

557 **SMD 2B05**

558 Beginning at the intersection of P Street, N.W., and 17th Street, N.W.; then south along
559 17th Street, N.W.; then southwest along Rhode Island Avenue, N.W.; then west along M Street,
560 N.W.; then north along 19th Street, N.W.; then west along N Street, N.W.; then north along 21st
561 Street, N.W.; then east along O Street, N.W.; then northeast along New Hampshire Avenue,

562 N.W.; then east (counterclockwise) along Dupont Circle, N.W.; then east along P Street, N.W.,
563 to the point of beginning.

564 **SMD 2B06**

565 Beginning at the intersection of O Street, N.W., and 21st Street, N.W.; then south along
566 21st Street, N.W.; then east along N Street, N.W.; then south along 19th Street, N.W.; then west
567 along M Street, N.W.; then north along 21st Street, N.W.; then southwest along New Hampshire
568 Avenue, N.W.; then northwest along Ward Place, N.W.; then north along 22nd Street, N.W.;
569 then east along O Street, N.W., to the point of beginning.

570 **SMD 2B07**

571 Beginning at the intersection of New Hampshire Avenue, N.W., and Corcoran Street,
572 N.W.; then east along Corcoran Street, N.W.; then south along 17th Street, N.W., to its
573 intersection with an unnamed east-west alley at the southwest corner of the property identified as
574 Square 180, Lot 90; then east along said east-west alley to its intersection with an unnamed
575 north-south alley at the northeast corner of Stead Park; then north along said north-south alley to
576 Q Street, N.W.; then east along Q Street, N.W.; then south along 16th Street, N.W.; then west
577 along P Street, N.W.; then northwest (counterclockwise) along Dupont Circle, N.W.; then
578 northwest along Connecticut Avenue, N.W.; then east along Q Street, N.W.; then northeast along
579 New Hampshire Avenue, N.W., to the point of beginning.

580 **SMD 2B08**

581 Beginning at the intersection of Florida Avenue, N.W., U Street, N.W., and New
582 Hampshire Avenue, N.W.; then southwest along New Hampshire Avenue, N.W.; then west along
583 Swann Street, N.W.; then north along 19th Street, N.W.; then northeast along Florida Avenue,
584 N.W.; then east along U Street, N.W., to the point of beginning.

585 **SMD 2B09**

586 Beginning at the intersection of U Street, N.W., and 15th Street, N.W.; then south along
587 15th Street, N.W.; then west along Corcoran Street, N.W.; then north along 16th Street, N.W.;
588 then west along S Street, N.W.; then northeast along New Hampshire Avenue, N.W.; then east
589 along U Street, N.W., to the point of beginning.

590 **ANC 2C**

591 Beginning at the intersection of 20th Street, N.W., and M Street, N.W.; then east along M
592 Street, N.W., to its intersection with Connecticut Avenue, N.W., and Rhode Island Avenue,
593 N.W.; then northeast along Rhode Island Avenue, N.W.; then southeast (counterclockwise) along
594 Scott Circle, N.W.; then southeast along Massachusetts Avenue, N.W.; then south
595 (counterclockwise) along Thomas Circle, N.W.; then southeast along Massachusetts Avenue,
596 N.W.; then south along 9th Street, N.W.; then east along K Street, N.W.; then southeast along
597 Massachusetts Avenue, N.W.; then south along 5th Street, N.W.; then southwest along Indiana
598 Avenue, N.W.; then south along 6th Street, N.W.; then southeast along Pennsylvania Avenue,
599 N.W.; then south along 3rd Street, N.W., and continuing along 3rd Street, S.W.; then west along
600 Independence Avenue, S.W.; then north along 15th Street, S.W., and continuing along 15th
601 Street, N.W.; then west along H Street, N.W.; then northwest along Pennsylvania Avenue, N.W.;
602 then north along 20th Street, N.W., to the point of beginning.

603 **SMD 2C01**

604 Beginning at the intersection of 15th Street, N.W., and K Street, N.W.; then east along K
605 Street, N.W.; then south along 11th Street, N.W.; then east along H Street, N.W.; then north
606 along 7th Street, N.W.; then southeast along Massachusetts Avenue, N.W.; then south along 5th

607 Street, N.W.; then west along F Street, N.W.; then north along 15th Street, N.W., to the point of
608 beginning.

609 **SMD 2C02**

610 Beginning at the intersection of 20th Street, N.W., and M Street, N.W.; then east along M
611 Street, N.W., to its intersection with Connecticut Avenue, N.W., and Rhode Island Avenue,
612 N.W.; then northeast along Rhode Island Avenue, N.W.; then southeast (counterclockwise) along
613 Scott Circle, N.W.; then southeast along Massachusetts Avenue, N.W.; then south
614 (counterclockwise) along Thomas Circle, N.W.; then southeast along Massachusetts Avenue,
615 N.W.; then south along 13th Street, N.W.; then west along K Street, N.W.; then south along 15th
616 Street, N.W.; then west along H Street, N.W.; then northwest along Pennsylvania Avenue, N.W.;
617 then north along 20th Street, N.W., to the point of beginning.

618 **SMD 2C03**

619 Beginning at the intersection of 15th Street, N.W., and F Street, N.W.; then east along F
620 Street, N.W.; then south along 5th Street, N.W.; then southwest along Indiana Avenue, N.W.;
621 then south along 6th Street, N.W.; then southeast along Pennsylvania Avenue, N.W.; then south
622 along 3rd Street, N.W., and continuing along 3rd Street, S.W.; then west along Independence
623 Avenue, S.W.; then north along 15th Street, S.W., and continuing along 15th Street, N.W., to the
624 point of beginning.

625 **SMD 2C04**

626 Beginning at the intersection of 13th Street, N.W., and Massachusetts Avenue, N.W.;
627 then southeast along Massachusetts Avenue, N.W.; then south along 9th Street, N.W.; then east
628 along K Street, N.W.; then south along 7th Street, N.W.; then west along H Street, N.W.; then

629 north along 11th Street, N.W.; then west along K Street, N.W.; then north along 13th Street,
630 N.W., to the point of beginning.

631 **ANC 2D**

632 Beginning at the intersection of the center line of Rock Creek and Connecticut Avenue,
633 N.W.; then southeast along Connecticut Avenue, N.W.; then southwest along Florida Avenue,
634 N.W.; then south along 23rd Street, N.W.; then west along P Street, N.W.; then north along the
635 center line of Rock Creek to the point of beginning.

636 **SMD 2D01**

637 Beginning at the intersection of the center line of Rock Creek and Connecticut Avenue,
638 N.W.; then southeast along Connecticut Avenue, N.W.; then southwest along Leroy Place, N.W.,
639 to its intersection with the southwest corner of the property identified as Square 2530, Lot 310;
640 then northwest (clockwise) along the property line of said Square 2530, Lot 310, to its
641 intersection with the southwest corner of Square 2530, Lot 820; then northwest along the
642 property line of said Square 2530, Lot 820, to its intersection with California Street, N.W.; then
643 west along California Street, N.W.; then south along 24th Street, N.W.; then west along S Street,
644 N.W.; then northwest along Massachusetts Avenue, N.W.; then northeast along the center line of
645 Rock Creek to the point of beginning.

646 **SMD 2D02**

647 Beginning at the point where the center line of Rock Creek passes under Massachusetts
648 Avenue, N.W.; then southeast along Massachusetts Avenue, N.W.; then east along S Street,
649 N.W.; then north along 24th Street, N.W.; then east along California Street, N.W., to its
650 intersection with the northwest corner of Square 2530, Lot 820; then southeast along the property
651 line of said Square 2530, Lot 820, to its intersection with the property line of Square 2530, Lot

652 310; then south (counterclockwise) along the property line of said Square 2530, Lot 310, to its
653 intersection with Leroy Place, N.W.; then northeast along Leroy Place, N.W.; then southeast
654 along Connecticut Avenue, N.W.; then southwest along Florida Avenue, N.W.; then south along
655 23rd Street, N.W.; then west along P Street, N.W.; then northwest along the center line of Rock
656 Creek to the point of beginning.

657 **ANC 2E**

658 Beginning at the intersection of Whitehaven Street, N.W., and Massachusetts Avenue,
659 N.W.; then southeast along Massachusetts Avenue, N.W.; then south along the center line of
660 Rock Creek to its end at its confluence with the Potomac River; then south along the eastern
661 shoreline of the eastern channel of the Potomac River; then west along Interstate 66 to its
662 intersection with the Commonwealth of Virginia-District of Columbia boundary line at the
663 Virginia shore of the Potomac River; then northwest along the Virginia shore of the Potomac
664 River to its intersection with a projected line extending the eastern boundary of Glover Archbold
665 Park south to the Virginia shore of the Potomac River; then north along said line projecting the
666 eastern boundary of Glover Archbold Park south to the Virginia shore of the Potomac River;
667 then north along the eastern boundary of Glover Archbold Park; then east along the southern
668 boundary of the eastern leg of Glover Archbold Park; then east along Whitehaven Parkway,
669 N.W.; then north along 35th Street, N.W.; then southeast along Wisconsin Avenue, N.W.; then
670 northeast along Whitehaven Street, N.W., to the northwestern boundary of Dumbarton Oaks
671 Park; then north (clockwise) along the northwestern boundary of Dumbarton Oaks Park to its
672 next intersection with Whitehaven Street, N.W.; then east along Whitehaven Street, N.W., to the
673 point of beginning.

674 **SMD 2E01**

675 Beginning at the intersection of 35th Street, N.W., and Wisconsin Avenue, N.W.; then
676 southeast along Wisconsin Avenue, N.W.; then south along 34th Street, N.W., to its intersection
677 with a projected line extending S Street, N.W., from the west; then west along said projected line
678 extending S Street, N.W., to the intersection of S Street, N.W., and 35th Street, N.W.; then south
679 along 35th Street, N.W.; then west along Reservoir Road, N.W.; then south along the eastern
680 branch of Tondorf Road, N.W.; then west along West Road, N.W., to its intersection with the
681 eastern boundary of Shaw Field; then north and west (counterclockwise) along the boundary of
682 Shaw Field to its northwest corner; then west along a line projected west from the northern
683 boundary of Shaw Field to its intersection with the eastern boundary of Glover Archbold Park;
684 then north along the eastern boundary of Glover Archbold Park to its intersection with the
685 southern boundary of the eastern leg of Glover Archbold Park; then east along the southern
686 boundary of the eastern leg of Glover Archbold Park to its intersection with Whitehaven
687 Parkway, N.W.; then east along Whitehaven Parkway, N.W.; then north along 35th Street, N.W.,
688 to the point of beginning.

689 **SMD 2E02**

690 Beginning at the intersection of 34th Street, N.W., and Wisconsin Avenue, N.W.; then
691 southeast along Wisconsin Avenue, N.W.; then east along S Street, N.W.; then south along 32nd
692 Street, N.W.; then west along Scott Place, N.W.; then north along Caton Place, N.W.; then west
693 along Reservoir Road, N.W.; then south along Wisconsin Avenue, N.W.; then west along Volta
694 Place, N.W.; then south along 35th Street, N.W.; then west along P Street, N.W., to its end at the
695 southwest corner of Square 1292, Lot 202; then northwest (clockwise) along the boundary of
696 said Square 1292, Lot 202, to the northernmost extent of Henle Village; then west along a line
697 between Henle Village and Darnall Hall to its intersection with Tondorf Road, N.W.; then north

698 along Tondorf Road, N.W.; then east along Reservoir Road, N.W.; then north along 35th Street,
699 N.W.; then east along a projected line extending S Street., N.W.; then north along 34th Street,
700 N.W., to the point of beginning.

701 **SMD 2E03**

702 Beginning at the intersection of Reservoir Road, N.W., and Caton Place, N.W.; then
703 south along Caton Place, N.W.; then east along Scott Place, N.W.; then south along 32nd Street,
704 N.W.; then east along P Street, N.W.; then south along 31st Street, N.W.; then west along
705 Dumbarton Street, N.W.; then south along Wisconsin Avenue, N.W.; then west along Prospect
706 Street, N.W.; then north along 35th Street, N.W.; then west along N Street, N.W.; then north
707 along 36th Street, N.W.; then east along P Street, N.W.; then north along 35th Street, N.W.; then
708 east along Volta Place, N.W.; then north along Wisconsin Avenue, N.W.; then east along
709 Reservoir Road, N.W., to the point of beginning.

710 **SMD 2E04**

711 Beginning at the intersection of the eastern boundary of Glover Archbold Park and a line
712 projected from the northern boundary of Shaw Field; then east along the line projected from the
713 northern boundary of Shaw Field to the northwest corner of Shaw Field; then east and south
714 (clockwise) along the northern boundary of Shaw Field to its intersection with West Road, N.W.;
715 then east along West Road, N.W., to its intersection with Tondorf Road, N.W.; then east and
716 south along Tondorf Road, N.W., to the northernmost extent of Village C West; then east along a
717 line traveling east immediately north of Village C West to the easternmost extent of Village C
718 West; then south along a line traveling south and located immediately east of Village C West to
719 its intersection with Library Walk, N.W.; then east along Library Walk, N.W., to its end; then
720 east along an unnamed walkway connecting Library Walk to the intersection of 37th Street,

721 N.W., and N Street, N.W.; then south along 37th Street, N.W.; then west along Prospect Street,
722 N.W., to its intersection with Tondorf Road, N.W.; then west along a line projected from
723 Prospect Street, N.W., at its intersection with Tondorf Road, N.W., to its intersection with the
724 eastern boundary of Glover Archbold Park; then north along the eastern boundary of Glover
725 Archbold Park to the point of beginning.

726 **SMD 2E05**

727 Beginning at the intersection of Dumbarton Street, N.W., and 31st Street, N.W.; then
728 south along 31st Street, N.W.; then east along M Street, N.W.; then south along 29th Street,
729 N.W.; then east along the center line of the Chesapeake and Ohio Canal; then south along the
730 center line of Rock Creek to its end at the shoreline of the Potomac River; then south along the
731 eastern shoreline of the eastern channel of the Potomac River; then west along Interstate 66 to
732 the Commonwealth of Virginia-District of Columbia boundary line at the Virginia shore of the
733 Potomac River; then northwest along the Virginia shore of the Potomac River to its intersection
734 with a projected line extending the eastern boundary of Glover Archbold Park south to the
735 Virginia shore of the Potomac River; then north along said line projecting the eastern boundary
736 of Glover Archbold Park south to the Virginia shore of the Potomac River; then north along the
737 eastern boundary of Glover Archbold Park to its intersection with a line projected from Prospect
738 Street, N.W., at its intersection with Tondorf Road, N.W.; then east along said line projected from
739 Prospect Street, N.W., to the intersection of Prospect Street, N.W., and Tondorf Road, N.W.;
740 then east along Prospect Street, N.W.; then north along 36th Street, N.W.; then east along N
741 Street, N.W.; then south along 35th Street, N.W.; then east along Prospect Street, N.W.; then
742 north along Wisconsin Avenue, N.W.; then east along Dumbarton Street, N.W., to the point of
743 beginning.

744 **SMD 2E06**

745 Beginning at the intersection of Q Street, N.W., and 28th Street, N.W.; then south along
746 28th Street, N.W.; then east along P Street, N.W.; then northeast along 27th Street, N.W.; then
747 east along East Place, N.W.; then south along 26th Street, N.W.; then east along P Street, N.W.;
748 then southwest along the center line of Rock Creek; then west along the center line of the
749 Chesapeake and Ohio Canal; then north along 29th Street, N.W.; then west along M Street,
750 N.W.; then north along 31st Street, N.W.; then west along P Street, N.W.; then north along 32nd
751 Street, N.W.; then east along Q Street, N.W., to the point of beginning.

752 **SMD 2E07**

753 Beginning at the intersection of Whitehaven Street, N.W., and Massachusetts Avenue,
754 N.W.; then southeast along Massachusetts Avenue, N.W.; then southeast along the center line of
755 Rock Creek; then west along P Street, N.W.; then north along 26th Street, N.W.; then west along
756 East Place, N.W.; then southwest along 27th Street, N.W.; then west along P Street, N.W.; then
757 north along 28th Street, N.W.; then west along Q Street, N.W.; then north along 32nd Street,
758 N.W.; then west along S Street, N.W.; then northwest along Wisconsin Avenue, N.W.; then
759 northeast along Whitehaven Street, N.W., to the northwestern boundary of Dumbarton Oaks
760 Park; then north (clockwise) along the northwestern boundary of Dumbarton Oaks Park to its
761 intersection with Whitehaven Street, N.W.; then east along Whitehaven Street, N.W., to the point
762 of beginning.

763 **SMD 2E08**

764 Beginning at the intersection of 36th Street, N.W., and P Street, N.W.; then west along P
765 Street, N.W., to its end at the southwest corner of Square 1292, Lot 202; then northwest
766 (clockwise) along the boundary of said Square 1292, Lot 202, to the northernmost extent of

767 Henle Village; then west along a line between Henle Village and Darnall Hall to its intersection
768 with Tondorf Road, N.W.; then south along Tondorf Road, N.W., to its intersection with the
769 northernmost extent of Village C West; then east along a line travelling east immediately north
770 of Village C West to the easternmost extent of Village C West; then south along a line travelling
771 south immediately east of Village C West to its intersection with Library Walk, N.W.; then east
772 along Library Walk, N.W., to its end; then east along an unnamed walkway connecting Library
773 Walk, N.W., to the intersection of 37th Street, N.W., and N Street, N.W.; then south along 37th
774 Street, N.W.; then east along Prospect Street, N.W.; then north along 36th Street, N.W., to the
775 point of beginning.

776 **ANC 2F**

777 Beginning at the intersection of 15th Street, N.W., and U Street, N.W.; then east along U
778 Street, N.W.; then south along 14th Street, N.W.; then east along S Street, N.W.; then south
779 along 11th Street, N.W.; then east along O Street, N.W.; then south along 10th Street, N.W.; then
780 northwest along Massachusetts Avenue, N.W.; then west (clockwise) along Thomas Circle,
781 N.W.; then northwest along Massachusetts Avenue, N.W.; then north (counterclockwise) along
782 Scott Circle, N.W.; then northeast along Rhode Island Avenue, N.W.; then north along 15th
783 Street, N.W., to the point of beginning.

784 **SMD 2F01**

785 Beginning at the intersection of 15th Street, N.W., and U Street, N.W.; then east along U
786 Street, N.W.; then south along 14th Street, N.W.; then east along S Street, N.W.; then south
787 along 11th Street, N.W.; then southwest along Vermont Avenue, N.W.; then west along R Street,
788 N.W.; then north along 15th Street, N.W., to the point of beginning.

789 **SMD 2F02**

790 Beginning at the intersection of S Street, N.W., and 11th Street, N.W.; then south along
791 11th Street, N.W.; then west along Q Street, N.W.; then south along 13th Street, N.W.; then
792 southwest (counterclockwise) along Logan Circle, N.W.; then west along P Street, N.W.; then
793 north along Kingman Place, N.W., to its intersection with the northeast corner of the property
794 identified as Square 241, Lot 813; then west along the northern boundary of said Square 241, Lot
795 813, to its northwest corner at its intersection with the boundary of the ground lot identified as
796 Square 241, Lot 126; then clockwise along the boundary of said Square 241, Lot 126, to its
797 intersection with Q Street, N.W.; then west along Q Street, N.W., to the northeast corner of
798 census block 52.02.1000; then south and west (clockwise) along the boundary of census block
799 52.02.1000 to its southwest corner at its intersection with 15th Street, N.W.; then north along
800 15th Street, N.W.; then east along R Street, N.W.; then northeast along Vermont Avenue, N.W.,
801 to the point of beginning.

802 **SMD 2F03**

803 Beginning at the intersection of Kingman Place, N.W., and P Street, N.W.; then east
804 along P Street, N.W.; then south (counterclockwise) along Logan Circle, N.W.; then southwest
805 along Rhode Island Avenue, N.W.; then north along 15th Street, N.W., to its intersection with
806 the southwest corner of census block 52.02.1000; then east (counterclockwise) along the
807 southern boundary of census block 52.02.1000 to its northeast corner at its intersection with Q
808 Street, N.W.; then east along Q Street, N.W., to its intersection with the northwest boundary of
809 the ground lot identified as Square 241, Lot 126; then counterclockwise along the boundary of
810 said Square 241, Lot 126, to its intersection with the northwest corner of the property identified
811 as Square 241, Lot 813; then east along the northern boundary of said Square 241, Lot 813, to its

812 intersection with Kingman Place, N.W.; then south along Kingman Place, N.W., to the point of
813 beginning.

814 **SMD 2F04**

815 Beginning at the intersection of Vermont Avenue, N.W., and O Street, N.W.; then east
816 along O Street, N.W.; then south along 13th Street, N.W.; then west along N Street, N.W.; then
817 north along 15th Street, N.W.; then northeast along Rhode Island Avenue, N.W.; then southeast
818 (counterclockwise) along Logan Circle, N.W.; then southwest along Vermont Avenue, N.W., to
819 the point of beginning.

820 **SMD 2F05**

821 Beginning at the intersection of Rhode Island Avenue, N.W., and 15th Street, N.W.; then
822 south along 15th Street, N.W.; then east along N Street, N.W.; then southwest along Vermont
823 Avenue, N.W., to its intersection with the southwest corner of census block 50.03.2000; then
824 southeast (counterclockwise) along the southern boundary of census block 50.03.2000 to its
825 southeast corner at 13th Street, N.W.; then south along 13th Street, N.W.; then northwest along
826 Massachusetts Avenue, N.W.; then west (clockwise) along Thomas Circle, N.W.; then northwest
827 along Massachusetts Avenue, N.W.; then north (counterclockwise) along Scott Circle, N.W.;
828 then northeast along Rhode Island Avenue, N.W., to the point of beginning.

829 **SMD 2F06**

830 Beginning at the intersection of N Street, N.W., and 12th Street, N.W.; then south along
831 12th Street, N.W.; then west along M Street, N.W.; then north along 13th Street, N.W., to its
832 intersection with the southeast corner of census block 50.03.2000; then west (clockwise) along
833 the southern boundary of census block 50.03.2000 to its southwest corner at Vermont Avenue,

834 N.W.; then northeast along Vermont Avenue, N.W.; then east along N Street, N.W., to the point
835 of beginning.

836 **SMD 2F07**

837 Beginning at the intersection of 13th Street, N.W., and Q Street, N.W.; then east along Q
838 Street, N.W.; then south along 11th Street, N.W.; then east along O Street, N.W.; then south
839 along 10th Street, N.W.; then west along N Street, N.W.; then south along 11th Street, N.W.;
840 then west along M Street, N.W.; then north along 12th Street, N.W.; then west along N Street,
841 N.W.; then north along 13th Street, N.W.; then west along O Street, N.W.; then northeast along
842 Vermont Avenue, N.W.; then northwest (clockwise) along Logan Circle, N.W.; then north along
843 13th Street, N.W., to the point of beginning.

844 **SMD 2F08**

845 Beginning at the intersection of 11th Street, N.W., and N Street, N.W.; then east along N
846 Street, N.W.; then south along 10th Street, N.W.; then northwest along Massachusetts Avenue,
847 N.W.; then north along 13th Street, N.W.; then east along M Street, N.W.; then north along 11th
848 Street, N.W., to the point of beginning.

849 **ANC 2G**

850 Beginning at the intersection of T Street, N.W., and Florida Avenue, N.W.; then
851 southeast along Florida Avenue, N.W.; then southeast along New Jersey Avenue, N.W.; then
852 southwest along New York Avenue, N.W.; then south along 7th Street, N.W.; then west along K
853 Street, N.W.; then north along 9th Street, N.W.; then northwest along Massachusetts Avenue,
854 N.W.; then north along 10th Street, N.W.; then west along O Street, N.W.; then north along 11th
855 Street, N.W.; then east along S Street, N.W.; then north along Wiltberger Street, N.W.; then
856 northeast along T Street, N.W., to the point of beginning.

857 **SMD 2G01**

858 Beginning at the intersection of T Street, N.W., and Florida Avenue, N.W.; then
859 southeast along Florida Avenue, N.W.; then southeast along New Jersey Avenue, N.W.; then
860 southwest along Rhode Island Avenue, N.W.; then north along 11th Street, N.W.; then east along
861 S Street, N.W.; then north along Wiltberger Street, N.W.; then northeast along T Street, N.W., to
862 the point of beginning.

863 **SMD 2G02**

864 Beginning at the intersection of Rhode Island Avenue, N.W., and 7th Street, N.W.; then
865 south along 7th Street, N.W.; then west along O Street, N.W.; then north along 11th Street,
866 N.W.; then northeast along Rhode Island Avenue, N.W., to the point of beginning.

867 **SMD 2G03**

868 Beginning at the intersection of Rhode Island Avenue, N.W., and New Jersey Avenue,
869 N.W.; then south along New Jersey Avenue, N.W.; then west along N Street, N.W.; then north
870 along 5th Street, N.W.; then west along P Street, N.W.; then north along 7th Street, N.W.; then
871 northeast along Rhode Island Avenue, N.W., to the point of beginning.

872 **SMD 2G04**

873 Beginning at the intersection of O Street, N.W., and 9th Street, N.W.; then south along
874 9th Street, N.W.; then west along L Street, N.W.; then north along 10th Street, N.W.; then east
875 along O Street, N.W., to the point of beginning.

876 **SMD 2G05**

877 Beginning at the intersection of 7th Street, N.W., and P Street, N.W.; then east along P
878 Street, N.W.; then south along 5th Street, N.W.; then west along M Street, N.W.; then south
879 along 7th Street, N.W.; then west along K Street, N.W.; then north along 9th Street, N.W.; then

880 northwest along Massachusetts Avenue, N.W.; then north along 10th Street, N.W.; then east
881 along L Street, N.W.; then north along 9th Street, N.W.; then east along O Street, N.W.; then
882 north along 7th Street, N.W., to the point of beginning.

883 **SMD 2G06**

884 Beginning at the intersection of 5th Street, N.W., and N Street, N.W.; then east along N
885 Street, N.W.; then southeast along New Jersey Avenue, N.W.; then southwest along New York
886 Avenue, N.W.; then north along 7th Street, N.W.; then east along M Street, N.W.; then north
887 along 5th Street, N.W., to the point of beginning.

888 Ward 3 (including part of Ward 4 in ANC 3/4G)

889 **ANC 3A**

890 Beginning at the northernmost intersection of Tenley Circle, N.W., and Wisconsin
891 Avenue, N.W.; then southeast along Wisconsin Avenue, N.W.; then east along Van Ness Street,
892 N.W.; then south along 37th Street, N.W.; then east along Upton Street, N.W.; then south along
893 Reno Road, N.W.; then west along Rodman Street, N.W.; then south along 35th Street, N.W.;
894 then west along Porter Street, N.W.; then south along 36th Street, N.W.; then west along
895 Woodley Road, N.W.; then south along Wisconsin Avenue, N.W.; then west along Fulton Street,
896 N.W.; then north along 39th Street, N.W.; then northwest along Cathedral Avenue, N.W., to its
897 intersection with the southwest corner of census tract 7.03.1000; then north along the western
898 boundary of census tract 7.03.1000 to its northwest corner at its intersection with Massachusetts
899 Avenue, N.W.; then northwest along Massachusetts Avenue, N.W.; then west along Embassy
900 Park Drive, N.W.; then northwest along New Mexico Avenue, N.W.; then northeast along the
901 southeast boundary of the American University East Campus; then northwest along
902 Massachusetts Avenue, N.W.; then north (counterclockwise) along Ward Circle, N.W.; then

903 northeast along Nebraska Avenue, N.W.; then north (clockwise) along Tenley Circle, N.W., to
904 the point of beginning.

905 **SMD 3A01**

906 Beginning at the intersection of Van Ness Street, N.W., and Wisconsin Avenue, N.W.;
907 then southeast along Wisconsin Avenue, N.W.; then southwest along Idaho Avenue, N.W.; then
908 west along Macomb Street, N.W., to its intersection with Massachusetts Avenue, N.W., and the
909 southwest corner of census block 10.02.2005; then north along the western boundary of census
910 block 10.02.2005 to its northwest corner at its intersection with Van Ness Street, N.W.; then east
911 along Van Ness Street, N.W., to the point of beginning.

912 **SMD 3A02**

913 Beginning at the intersection of Macomb Street, N.W., and Wisconsin Avenue, N.W.;
914 then south along Wisconsin Avenue, N.W.; then west along Garfield Street, N.W.; then north
915 along Bellevue Terrace, N.W.; then east along Cathedral Avenue, N.W.; then northwest along
916 Massachusetts Avenue, N.W.; then east along Macomb Street, N.W., to the point of beginning.

917 **SMD 3A03**

918 Beginning at the intersection of Van Ness Street, N.W., and 37th Street, N.W.; then south
919 along 37th Street, N.W.; then east along Upton Street, N.W.; then south along Reno Road, N.W.;
920 then west along Rodman Street, N.W.; then south along 35th Street, N.W.; then west along
921 Porter Street, N.W.; then south along 36th Street, N.W.; then west along Woodley Road, N.W.;
922 then north along Wisconsin Avenue, N.W.; then west along Macomb Street, N.W.; then
923 northeast along Idaho Avenue, N.W.; then north along Wisconsin Avenue, N.W.; then east along
924 Van Ness Street, N.W., to the point of beginning.

925 **SMD 3A04**

926 Beginning at the northernmost intersection of Tenley Circle, N.W., and Wisconsin
927 Avenue, N.W.; then southeast along Wisconsin Avenue, N.W.; then west along Van Ness Street,
928 N.W., to its intersection with the northwest corner of census block 10.02.2005; then south along
929 the western boundary of census block 10.02.2005 to its southwest corner at its intersection with
930 Macomb Street, N.W., and Massachusetts Avenue, S.W.; then northwest along Massachusetts
931 Avenue, N.W.; then west along Embassy Park Drive, N.W.; then northwest along New Mexico
932 Avenue, N.W.; then northeast along the southeast boundary of the American University East
933 Campus; then northwest along Massachusetts Avenue, N.W.; then north (counterclockwise)
934 along Ward Circle, N.W.; then northeast along Nebraska Avenue, N.W.; then north (clockwise)
935 along Tenley Circle, N.W., to the point of beginning.

936 **SMD 3A05**

937 Beginning at the intersection of Massachusetts Avenue, N.W., and Cathedral Avenue,
938 N.W.; then west along Cathedral Avenue, N.W.; then south along Bellevue Terrace, N.W.; then
939 east along Garfield Street, N.W.; then south along Wisconsin Avenue, N.W.; then west along
940 Fulton Street, N.W.; then north along 39th Street, N.W.; then northwest along Cathedral Avenue,
941 N.W., to its intersection with the southwest corner of census tract 7.03.1000; then north along the
942 western boundary of census tract 7.03.1000 to its northwest corner at its intersection with
943 Massachusetts Avenue, N.W.; then southwest along Massachusetts Avenue, N.W., to the point of
944 beginning.

945 **ANC 3B**

946 Beginning at the intersection of Embassy Park Drive, N.W., and Massachusetts Avenue,
947 N.W.; then southeast along Massachusetts Avenue, N.W., to its intersection with the northwest
948 corner of census tract 7.03.1000; then south along the western boundary of census tract

949 7.03.1000 to its southwest corner at its intersection with Cathedral Avenue, N.W.; then east
950 along Cathedral Avenue, N.W.; then south along 39th Street, N.W.; then east along Fulton
951 Street, N.W.; then south along Wisconsin Avenue, N.W.; then east along Calvert Street, N.W., to
952 its end at the property boundary of the United States Naval Observatory; then south
953 (counterclockwise) along the property line of the United States Naval Observatory to its
954 intersection with the northwest corner of Dumbarton Oaks Park; then south along the western
955 boundary of Dumbarton Oaks Park; then southwest along Whitehaven Street, N.W.; then
956 northwest along Wisconsin Avenue, N.W.; then south along 35th Street, N.W.; then west along
957 Whitehaven Parkway, N.W.; then west along the southern boundary of the eastern leg of Glover
958 Archbold Park; then north along the eastern boundary of Glover Archbold Park; then northwest
959 along New Mexico Avenue, N.W.; then east along Embassy Park Drive, N.W., to the point of
960 beginning.

961 **SMD 3B01**

962 Beginning at the intersection of Fulton Street, N.W., and Wisconsin Avenue, N.W.; then
963 south along Wisconsin Avenue, N.W.; then west along Calvert Street, N.W.; then northwest
964 along 39th Street, N.W.; then east along Tunlaw Road, N.W.; then north along a projected line
965 extending 39th Street, N.W., to its beginning at the intersection of 39th Street, N.W., and an
966 unnamed alley; then east along said unnamed alley to its intersection with 38th Street, N.W.;
967 then north along 38th Street, N.W.; then east along Fulton Street, N.W., to the point of
968 beginning.

969 **SMD 3B02**

970 Beginning at the intersection of Calvert Street, N.W., and Observatory Circle, N.W.; then
971 south (counterclockwise) along the property line of the United States Naval Observatory; then

972 south along the western boundary of Dumbarton Oaks Park; then southwest along Whitehaven
973 Street, N.W.; then northwest along Wisconsin Avenue, N.W.; then south along 35th Street,
974 N.W.; then west along Whitehaven Parkway, N.W.; then north along 37th Street, N.W.; then
975 west along Manor Place, N.W.; then north along Observatory Place, N.W.; then west along
976 Benton Street, N.W.; then north along 39th Street, N.W.; then east along Calvert Street, N.W., to
977 the point of beginning.

978 **SMD 3B03**

979 Beginning at the intersection of the eastern boundary of Glover Archbold Park and
980 Tunlaw Road, N.W.; then east along Tunlaw Road, N.W.; then south along 39th Street, N.W.;
981 then west along Calvert Street, N.W.; then south along 41st Street, N.W.; then south along 41st
982 Street, N.W.; then east along Benton Street, N.W.; then south along 40th Place, N.W.; then east
983 along W Street, N.W.; then south along 39th Street, N.W., to its end at the northern boundary of
984 the eastern leg of Glover Archbold Park; then south along a projected line extending 39th Street,
985 N.W., south to its intersection with the southern boundary of the eastern leg of Glover Archbold
986 Park; then west along the southern boundary of the eastern leg of Glover Archbold Park to its
987 intersection with the eastern boundary of Glover Archbold Park; then north along the eastern
988 boundary of Glover Archbold Park to the point of beginning.

989 **SMD 3B04**

990 Beginning at the intersection of New Mexico Avenue, N.W., and Cathedral Avenue,
991 N.W.; then east along Cathedral Avenue, N.W.; then south along 39th Street, N.W.; then east
992 along Fulton Street, N.W.; then south along 38th Street, N.W., to its intersection with an
993 unnamed alley; then west along said unnamed alley, to its intersection with 39th Street, N.W.;
994 then south along a projected line extending 39th Street, N.W., south to its intersection with

995 Tunlaw Road, N.W.; then west along Tunlaw Road, N.W.; then northwest along New Mexico
996 Avenue, N.W., to the point of beginning.

997 **SMD 3B05**

998 Beginning at the intersection of 41st Street, N.W., and Calvert Street, N.W.; then east
999 along Calvert Street, N.W.; then south along 39th Street, N.W.; then east along Benton Street,
1000 N.W.; then south along Observatory Place, N.W.; then east along Manor Place, N.W.; then south
1001 along 37th Street, N.W.; then west along the southern boundary of the eastern leg of Glover
1002 Archbold Park to its intersection with a projected line extending 39th Street, N.W., to the south;
1003 then north along said projected line extending 39th Street, N.W., to its end at 39th Street, N.W.;
1004 then north along 39th Street, N.W.; then west along W Street, N.W.; then north along 40th Place,
1005 N.W.; then west along Benton Street, N.W.; then north along 41st Street, N.W., to the point of
1006 beginning.

1007 **SMD 3B06**

1008 Beginning at the intersection of Embassy Park Drive, N.W., and Massachusetts Avenue,
1009 N.W.; then southeast along Massachusetts Avenue, N.W., to its intersection with the northwest
1010 corner of census tract 7.03.1000; then south along the western boundary of census tract
1011 7.03.1000 to its southwest corner at its intersection with Cathedral Avenue, N.W.; then west
1012 along Cathedral Avenue, N.W.; then northwest along New Mexico Avenue, N.W.; then east
1013 along Embassy Park Drive, N.W., to the point of beginning.

1014 **ANC 3C**

1015 Beginning at the intersection of Springland Lane, N.W., and Tilden Street, N.W.; then
1016 east along Tilden Street, N.W.; then south along the center line of Rock Creek; then northwest
1017 along Massachusetts Avenue, N.W.; then west along Whitehaven Street, N.W.; then west along

1018 the northern boundary of Dumbarton Oaks Park; then northwest (clockwise) along the property
1019 line of the United States Naval Observatory; then west along Calvert Street, N.W.; then north
1020 along Wisconsin Avenue, N.W.; then east along Woodley Road, N.W.; then north along 36th
1021 Street, N.W.; then east along Porter Street, N.W.; then north along 35th Street, N.W.; then east
1022 along Rodman Street, N.W.; then north along Reno Road, N.W.; then northeast along Springland
1023 Lane, N.W., to the point of beginning.

1024 **SMD 3C01**

1025 Beginning at the intersection of 27th Street, N.W., and Cathedral Avenue, N.W.; then
1026 southeast along Cathedral Avenue, N.W.; then east along Calvert Street, N.W.; then southwest
1027 along the center line of Rock Creek; then northwest along Connecticut Avenue, N.W.; then west
1028 along Woodley Road, N.W.; then north along 27th Street, N.W., to the point of beginning.

1029 **SMD 3C02**

1030 Beginning at the intersection of 29th Street, N.W., and Woodley Road, N.W.; then east
1031 along Woodley Road, N.W.; then southeast along Connecticut Avenue, N.W.; then west along
1032 Calvert Street, N.W.; then north along 29th Street, N.W., to the point of beginning.

1033 **SMD 3C03**

1034 Beginning at the intersection of Klinge Road, N.W., and Rock Creek; then south along
1035 the center line of Rock Creek; then west along Calvert Street, N.W.; then northwest along
1036 Cathedral Avenue, N.W.; then northwest along 28th Street, N.W.; then southwest along Cortland
1037 Place, N.W.; then northeast along Devonshire Place, N.W.; then northwest along Connecticut
1038 Avenue, N.W.; then east along Klinge Road Trail to its intersection with Kling Road, N.W.;
1039 then east along Klinge Road, N.W.; then southeast along Porter Street, N.W., to its next

1040 intersection with Kling Road, N.W.; then southeast along Kling Road, N.W., to the point of
1041 beginning.

1042 **SMD 3C04**

1043 Beginning at the intersection of Sedgwick Street, N.W., and Tilden Street, N.W.; then
1044 east along Tilden Street, N.W.; then south along the center line of Rock Creek; then northwest
1045 along Kling Road, N.W., to its intersection with Reservation 339; then northwest along the
1046 western boundary of said Reservation 339 (the Pierce-Klinge Estate) to its intersection with the
1047 eastern corner of the property identified as Square 2232, Lot 814; then southwest (clockwise)
1048 along the property border or said Square 2232 Lot 814 to its intersection with Square 2232 Lot
1049 812; then southwest (clockwise) along the property border of said Square 2232 Lot 812 to its
1050 intersection with Quebec Street NW; then west along Quebec Street, N.W.; then west along
1051 Porter Street, N.W.; then northwest along Connecticut Avenue, N.W.; then northwest along
1052 Sedgwick Street, N.W., to the point of beginning.

1053 **SMD 3C05**

1054 Beginning at the intersection of Springland Lane, N.W., and Tilden Street, N.W.; then
1055 east along Tilden Street, N.W.; then southeast along Sedgwick Street, N.W.; then southeast along
1056 Connecticut Avenue, N.W.; then west along Porter Street, N.W.; then south along 30th Street,
1057 N.W.; then east along Ordway Street, N.W.; then southeast along Connecticut Avenue, N.W.;
1058 then southwest along Kling Road Trail to its intersection with Kling Road, N.W.; then west
1059 along Kling Road, N.W.; then northwest along Woodley Road, N.W.; then north along 34th
1060 Street, N.W.; then north along Reno Road, N.W.; then northeast along Springland Lane, N.W., to
1061 the point of beginning.

1062 **SMD 3C06**

1063 Beginning at the intersection of Porter Street, N.W., and Quebec Street, N.W.; then east
1064 along Quebec Street, N.W., to its intersection with the property identified as Square 2232, Lot
1065 812; then northeast along the southern boundary of said Square 2232, Lot 812, to its intersection
1066 with the property identified as Square 2232, Lot 814; then east (counterclockwise) along the
1067 boundary of said Square 2232, Lot 814, to its intersection with Reservation 339, the Pierce-
1068 Klinge Estate, to its intersection with Klinge Road, N.W.; then northwest along Klinge Road,
1069 N.W.; then northwest along Porter Street, N.W., to its next intersection with Klinge Road, N.W.;
1070 then west along Klinge Road, N.W., to its intersection with Klinge Road Trail; then west along
1071 Klinge Road Trail; then northwest along Connecticut Avenue, N.W.; then west along Ordway
1072 Street, N.W.; then north along 30th Street, N.W.; then east along Porter Street, N.W., to the point
1073 of beginning.

1074 **SMD 3C07**

1075 Beginning at the intersection of Klinge Road Trail and Connecticut Avenue, N.W.; then
1076 southeast along Connecticut Avenue, N.W.; then southwest along Devonshire Place, N.W.; then
1077 northeast along Cortland Place, N.W.; then southeast along 28th Street, N.W.; then east along
1078 Cathedral Avenue, N.W.; then south along 27th Street, N.W.; then west along Woodley Road,
1079 N.W.; then south along 29th Street, N.W.; then east along Calvert Street, N.W.; then southeast
1080 along Connecticut Avenue, N.W.; then southwest along the center line of Rock Creek; then
1081 northwest along Massachusetts Avenue, N.W.; then north along 30th Street, N.W.; then west
1082 along Normanstone Drive, N.W.; then north along 30th Street, N.W.; then northwest along
1083 Cleveland Avenue, N.W.; then north along 34th Street, N.W.; then southeast along Woodley
1084 Road, N.W.; then east along Klinge Road, N.W.; then northeast along Klinge Road Trail to the
1085 point of beginning.

1086 **SMD 3C08**

1087 Beginning at the intersection of Rodman Street, N.W., and Reno Road, N.W.; then south
1088 along Reno Road, N.W.; then south along 34th Street, N.W.; then southeast along Cleveland
1089 Avenue, N.W.; then south along 30th Street, N.W.; then east along Normanstone Drive, N.W., to
1090 its next intersection with 30th Street, N.W.; then south along 30th Street, N.W.; then southeast
1091 along Massachusetts Avenue, N.W.; then west along Whitehaven Street, N.W.; then west along
1092 the northern boundary of Dumbarton Oaks Park; then northwest (clockwise) along the property
1093 line of the United States Naval Observatory; then west along Calvert Street, N.W.; then north
1094 along Wisconsin Avenue, N.W.; then east along Woodley Road, N.W.; then north along 36th
1095 Street, N.W.; then east along Porter Street, N.W.; then north along 35th Street, N.W.; then east
1096 along Rodman Street, N.W., to the point of beginning.

1097 **ANC 3D**

1098 Beginning at the northernmost intersection of the State of Maryland-District of Columbia
1099 boundary line and Westmoreland Circle, N.W.; then south (clockwise) along Westmoreland
1100 Circle, N.W.; then southeast along Massachusetts Avenue, N.W., to its southernmost intersection
1101 with Wesley Circle, N.W.; then west (clockwise) along Wesley Circle, N.W.; then southwest
1102 along University Avenue, N.W., to its intersection with Quebec Street, N.W., and the northwest
1103 corner of the property identified as Square 1600, Lot 801; then southwest along the western
1104 boundary of said Square 1600, Lot 801, to its intersection with the property identified as Square
1105 1600, Lot 816; then south and east (clockwise) along the boundary of said Square 1600, Lot 816,
1106 to its intersection with the property identified as Square 1600, Lot 1; then east along the
1107 boundary of said Square 1600, Lot 1, to its intersection with Rockwood Parkway, N.W.; then
1108 east along Rockwood Parkway, N.W.; then northeast along Nebraska Avenue, N.W.; then

1109 southeast along New Mexico Avenue, N.W., to its intersection with the eastern boundary of
1110 Glover Archbold Park; then south along the eastern boundary of Glover Archbold Park to its
1111 southeast corner; then south along a line projected south from the southeast corner of Glover
1112 Archbold Park to its intersection with the Commonwealth of Virginia-District of Columbia
1113 boundary line at the Virginia shore of the Potomac River; then northwest along the Virginia
1114 shore of the Potomac River to its intersection with the State of Maryland-District of Columbia
1115 boundary line; then northeast along the State of Maryland-District of Columbia boundary line to
1116 the point of beginning.

1117 **SMD 3D01**

1118 Beginning at the intersection of Nebraska Avenue, N.W., and New Mexico Avenue,
1119 N.W.; then southeast along New Mexico Avenue, N.W.; then south along the eastern boundary
1120 of Glover Archbold Park; then west along a projected line extending Edmunds Street, N.W., to
1121 its end at the intersection of Edmunds Street, N.W., and 44th Street, N.W.; then south along 44th
1122 Street, N.W.; then west along Dexter Street, N.W.; then south along 49th Street, N.W.; then west
1123 along W Street, N.W.; then north along Macarthur Boulevard, N.W.; then northeast along Dana
1124 Place, N.W.; then east along Garfield Street, N.W.; then north along University Terrace, N.W.;
1125 then east along Loughboro Road, N.W.; then northeast along Nebraska Avenue, N.W.; then east
1126 along Macomb Street, N.W.; then north along 45th Street, N.W.; then west along Newark Street,
1127 N.W.; then northeast along Nebraska Avenue, N.W., to the point of beginning.

1128 **SMD 3D02**

1129 Beginning at the intersection of 49th Street, N.W., and Massachusetts Avenue, N.W.;
1130 then southeast along Massachusetts Avenue, N.W., to its southernmost intersection with Wesley
1131 Circle, N.W.; then west (clockwise) along Wesley Circle, N.W.; then southwest along University

1132 Avenue, N.W., to its intersection with Quebec Street, N.W., and the northwest corner of the
1133 property identified as Square 1600, Lot 801; then southwest along the western boundary of said
1134 Square 1600, Lot 801, to its intersection with the property identified as Square 1600, Lot 816;
1135 then south and east (clockwise) along the boundary of said Square 1600, Lot 816, to its
1136 intersection with the property identified as Square 1600, Lot 1; then east along the boundary of
1137 said Square 1600, Lot 1, to its intersection with Rockwood Parkway, N.W.; then east along
1138 Rockwood Parkway, N.W.; then east along Newark Street, N.W.; then south along 45th Street,
1139 N.W.; then west along Macomb Street, N.W.; then southwest along Nebraska Avenue, N.W.;
1140 then west along Loughboro Road, N.W.; then southwest along Arizona Avenue, N.W.; then west
1141 along Cathedral Avenue, N.W.; then north along 51st Place, N.W.; then west along Klinge
1142 Street, N.W.; then northeast along Macomb Street, N.W.; then northeast along Glenbrook Road,
1143 N.W.; then northwest along Rockwood Parkway, N.W.; then north along Fordham Road, N.W.;
1144 then east along Tilden Street, N.W.; then north along 49th Street, N.W., to the point of
1145 beginning.

1146 **SMD 3D03**

1147 Beginning at the northernmost intersection of the State of Maryland-District of Columbia
1148 boundary line and Westmoreland Circle, N.W.; then south (clockwise) along Westmoreland
1149 Circle, N.W.; then southeast along Massachusetts Avenue, N.W.; then south along 49th Street,
1150 N.W.; then west along Tilden Street, N.W.; then south along Fordham Road, N.W.; then
1151 southeast along Rockwood Parkway, N.W.; then southwest along Glenbrook Road, N.W.; then
1152 southwest along Macomb Street, N.W.; then northwest along Macarthur Boulevard, N.W.; then
1153 northeast along the State of Maryland-District of Columbia boundary line to the point of
1154 beginning.

1155 **SMD 3D04**

1156 Beginning at the intersection of the State of Maryland-District of Columbia boundary line
1157 and Macarthur Boulevard, N.W.; then south along Macarthur Boulevard, N.W.; then northeast
1158 along Macomb Street, N.W.; then east along Klinge Street, N.W.; then south along 51st Place,
1159 N.W.; then east along Cathedral Avenue, N.W.; then northeast along Arizona Avenue, N.W.;
1160 then east along Loughboro Road, N.W.; then south along University Terrace, N.W.; then west
1161 along Garfield Street, N.W.; then southwest along Dana Place, N.W.; then northwest along
1162 Macarthur Boulevard, N.W.; then southwest along Edmunds Place, N.W.; then northwest along
1163 Sherier Place, N.W.; then southwest along Arizona Avenue, N.W., to its intersection with Canal
1164 Road, N.W.; then southeast along Canal Road, N.W.; then southwest along Battery Kimble
1165 Creek to its confluence with the Potomac River; then southwest along a line traveling due
1166 southwest to its intersection with the Commonwealth of Virginia-District of Columbia boundary
1167 line at the Virginia shore of the Potomac River; then northwest along the Virginia shore of the
1168 Potomac River to the State of Maryland-District of Columbia boundary line; then northeast along
1169 the State of Maryland-District of Columbia boundary line to the point of beginning.

1170 **SMD 3D05**

1171 Beginning at the intersection of Arizona Avenue, N.W., and Sherier Place, N.W.; then
1172 southeast along Sherier Place, N.W.; then northeast along Edmunds Place, N.W.; then southeast
1173 along Macarthur Boulevard, N.W.; then east along W Street, N.W.; then north along 49th Street,
1174 N.W.; then east along Calvert Street, N.W.; then south along 48th Street, N.W.; then east along
1175 W Street, N.W.; then south along Foxhall Road, N.W.; then west along Whitehaven Parkway,
1176 N.W.; then southwest along the northwest boundary of the Georgetown Reservoir, the property
1177 identified as Square 1361N, Lot 800, to its westernmost corner; then southwest along a projected

1178 line extending the northwest boundary of the Georgetown Reservoir to the Commonwealth of
1179 Virginia-District of Columbia boundary line at the Virginia shore of the Potomac River; then
1180 northwest along the Virginia shore of the Potomac River, to its intersection with a projected line
1181 extending southwest from the confluence of Battery Kemble Creek and the Potomac River; then
1182 northeast along said projected line to the confluence of Battery Kemble Creek and the Potomac
1183 River; then northwest along Canal Road, N.W.; then northeast along Arizona Avenue, N.W., to
1184 the point of beginning.

1185 **SMD 3D06**

1186 Beginning at the intersection of Whitehaven Parkway, N.W., and Foxhall Road, N.W.;
1187 then southeast along Foxhall Road, N.W.; then east along Canal Road, N.W.; then south along a
1188 line projected south from the southeast corner of Glover Archbold Park to the Commonwealth of
1189 Virginia-District of Columbia boundary line at the Virginia shore of the Potomac River; then
1190 northwest along the Virginia shore of the Potomac River to its intersection with a projected line
1191 extending the northwest boundary of the Georgetown Reservoir to the southwest; then northeast
1192 along a projected line extending the northwest boundary of the Georgetown Reservoir; then
1193 northeast along the northwest boundary of the Georgetown Reservoir to its intersection with
1194 Whitehaven Parkway, N.W.; then east along Whitehaven Parkway, N.W., to the point of
1195 beginning.

1196 **SMD 3D07**

1197 Beginning at the intersection of 44th Street, N.W., and Edmunds Street, N.W.; then east
1198 along a projected line extending Edmunds Street, N.W., east to its intersection with the eastern
1199 boundary of Glover Archbold Park; then south along the eastern boundary of Glover Archbold
1200 Park to its southeast corner; then south along a line projected from the southeast corner of Glover

1201 Archbold Park to its intersection with Canal Road, N.W.; then west along Canal Road, N.W.;
1202 then northwest along Foxhall Road, N.W.; then west along W Street, N.W.; then north along
1203 48th Street, N.W.; then west along Calvert Street, N.W.; then north along 49th Street, N.W.; then
1204 east along Dexter Street, N.W.; then north along 44th Street, N.W., to the point of beginning.

1205 **ANC 3E**

1206 Beginning at the intersection of the State of Maryland-District of Columbia boundary line
1207 and Livingston Street, N.W.; then east along Livingston Street, N.W.; then south along 42nd
1208 Street, N.W.; then east along Military Road, N.W.; then south along Reno Road, N.W.; then
1209 south along 39th Street, N.W.; then east along Ingomar Street, N.W.; then southeast along Reno
1210 Road, N.W.; then west along Yuma Street, N.W.; then south along 37th Street, N.W.; then west
1211 along Van Ness Street, N.W.; then northwest along Wisconsin Avenue, N.W., to its
1212 northernmost intersection with Tenley Circle, N.W.; then southwest (counterclockwise) along
1213 Tenley Circle, N.W.; then southwest along Nebraska Avenue, N.W.; then south (clockwise)
1214 along Ward Circle, N.W.; then southeast along Massachusetts Avenue, N.W., to its intersection
1215 with the easternmost corner of the property identified as Square 1601, Lot 3; then southwest
1216 along the southeast boundary of said Square 1601, Lot 3 to its intersection with New Mexico
1217 Avenue, N.W.; then northwest along New Mexico Avenue, N.W.; then southwest along
1218 Nebraska Avenue, N.W.; then west along Rockwood Parkway, N.W., to its intersection with the
1219 property corner shared by the properties identified as Square 1600, Lot 12, and Square 1600, Lot
1220 1; then west along the boundary of said Square 1600, Lot 1 to its intersection with the property
1221 identified as Square 1600, Lot 816; then west and north (clockwise) along the boundary of said
1222 Square 1600, Lot 816, to its intersection with the property identified as Square 1600, Lot 801;
1223 then northwest along the western boundary said Square 1600, Lot 801, to its intersection with

1224 University Avenue, N.W.; then northeast along University Avenue, N.W., to its intersection with
1225 Wesley Circle, N.W.; then east (counterclockwise) along Wesley Circle, N.W.; then northwest
1226 along Massachusetts Avenue, N.W.; then north (counterclockwise) along Westmoreland Circle,
1227 N.W.; then northeast along the State of Maryland-District of Columbia boundary line to the point
1228 of beginning.

1229 **SMD 3E01**

1230 Beginning at the intersection of Chesapeake Street, N.W., and River Road, N.W.; then
1231 southeast along River Road, N.W.; then south along 42nd Street, N.W.; then east along
1232 Brandywine Street, N.W.; then southeast along River Road, N.W.; then southeast along
1233 Wisconsin Avenue, N.W.; then southwest (counterclockwise) along Tenley Circle, N.W.; then
1234 west along Yuma Street, N.W.; then north along 45th Street, N.W.; then west along Albemarle
1235 Street, N.W.; then north along 46th Street, N.W.; then east along Burlington Place, N.W.; then
1236 north along 45th Street, N.W.; then east along Chesapeake Street, N.W., to the point of
1237 beginning.

1238 **SMD 3E02**

1239 Beginning at the intersection of the State of Maryland-District of Columbia boundary line
1240 and River Road, N.W.; then southeast along River Road, N.W.; then south along 45th Street,
1241 N.W.; then west along Burlington Place, N.W.; then south along 46th Street, N.W.; then west
1242 along Albemarle Street, N.W.; then south along 48th Street, N.W.; then west along Alton Place,
1243 N.W.; then south along 49th Street, N.W.; then northwest along Massachusetts Avenue, N.W.;
1244 then north (counterclockwise) along Westmoreland Circle, N.W.; then northeast along the State
1245 of Maryland-District of Columbia boundary line to the point of beginning.

1246 **SMD 3E03**

1247 Beginning at the intersection of Harrison Street, N.W., and Belt Road, N.W.; then south
1248 along Belt Road, N.W.; then south along 41st Street, N.W.; then south along Wisconsin Avenue,
1249 N.W.; then northwest along River Road, N.W.; then west along Brandywine Street, N.W.; then
1250 north along 42nd Street, N.W.; then northwest along River Road, N.W.; then west along
1251 Chesapeake Street, N.W.; then north along 45th Street, N.W.; then northwest along River Road,
1252 N.W.; then northeast along the State of Maryland-District of Columbia boundary line, to its
1253 intersection with the westernmost corner of the property identified as Square 1575, Lot 801; then
1254 southeast (clockwise) along the western boundary of Square 1575, Lot 801, to its southeast
1255 corner; then south along an unnamed alley to its intersection with an east-west unnamed alley;
1256 then east along said east-west unnamed alley, to its intersection with the southeast corner of the
1257 property identified as Square 1575, Lot 95; then north along the eastern boundary of said Square
1258 1575, Lot 95; then east along Harrison Street, N.W., to the point of beginning.

1259 **SMD 3E04**

1260 Beginning at the intersection of the State of Maryland-District of Columbia boundary line
1261 and Livingston Street, N.W.; then east along Livingston Street, N.W.; then south along 42nd
1262 Street, N.W.; then east along Military Road, N.W.; then southeast along Reno Road, N.W.; then
1263 south along 39th Street, N.W.; then east along Ingomar Street, N.W.; then southeast along Reno
1264 Road, N.W.; then west along Fessenden Street, N.W.; then north along Belt Road, N.W.; then
1265 west along Harrison Street, N.W., to its intersection with the northeast corner of the property
1266 identified as Square 1575, Lot 95; then south along the eastern boundary of Square 1575, Lot 95,
1267 to its intersection with an unnamed alley; then west along said unnamed alley to its intersection
1268 with a north-south unnamed alley; then north along a north-south unnamed alley to its
1269 intersection with the southern boundary of the property identified as Square 1575, Lot 801; then

1270 northwest (clockwise) along the boundary of Square 1575, Lot 801, to its westernmost corner at
1271 the State of Maryland-District of Columbia boundary line; then northeast along the State of
1272 Maryland-District of Columbia boundary line to the point of beginning.

1273 **SMD 3E05**

1274 Beginning at the intersection of Belt Road, N.W., and Fessenden Street, N.W.; then east
1275 along Fessenden Street, N.W.; then south along Reno Road, N.W.; then west along Yuma Street,
1276 N.W.; then south along 37th Street, N.W.; then west along Van Ness Street, N.W.; then
1277 northwest along Wisconsin Avenue, N.W.; then north along 41st Street, N.W.; then north along
1278 Belt Road, N.W., to the point of beginning.

1279 **SMD 3E06**

1280 Beginning at the intersection of 48th Street, N.W., and Albemarle Street, N.W.; then east
1281 along Albemarle Street, N.W.; then south along 45th Street, N.W.; then east along Yuma Street,
1282 N.W.; then south (counterclockwise) along Tenley Circle, N.W.; then southwest along Nebraska
1283 Avenue, N.W.; then northwest along a projected line extending Springdale Street, N.W., to its
1284 intersection with 44th Street, N.W.; then southwest along 44th Street, N.W., to its end at the
1285 property boundary of Square 1599, Lot 812; then southwest along the boundary of said Square
1286 1599, Lot 812 to its intersection with the boundary of Square 1599, Lot 24; then northwest along
1287 the boundary of the property identified as Square 1599, Lot 24, to its intersection with 45th
1288 Street, N.W.; then southwest along 45th Street, N.W.; then northwest along Massachusetts
1289 Avenue, N.W.; then north along 49th Street, N.W.; then east along Alton Place, N.W.; then north
1290 along 48th Street, N.W., to the point of beginning.

1291 **SMD 3E07**

1292 Beginning at the southernmost intersection of Wesley Circle, N.W., and Massachusetts
1293 Avenue, N.W.; then southeast along Massachusetts Avenue, N.W.; then northeast along 45th
1294 Street, N.W., to its intersection with the northernmost property corner of the property identified
1295 as Square 1599, Lot 24; then southeast along the boundary of Square 1599, Lot 24, to its
1296 intersection with 44th Street, N.W.; then northeast along 44th Street, N.W.; then southeast along
1297 a projected line extending Springdale Street, N.W., southeast to its intersection with Nebraska
1298 Avenue, N.W.; then southwest along Nebraska Avenue, N.W.; then south (clockwise) along
1299 Ward Circle, N.W.; then southeast along Massachusetts Avenue, N.W., to its intersection with
1300 the easternmost property corner of Square 1601, Lot 3; then southwest along the southeast
1301 boundary of said Square 1601, Lot 3, to a point immediately southwest of Federal Hall; then
1302 through the campus of American University as follows: (1) northwest along a line passing
1303 immediately southwest of Federal Hall, Constitution Hall, and Hurst Hall, (2) southwest along a
1304 line passing immediately southeast of Bender Library and Clark Hall, (3) west along a line
1305 passing between McCabe Hall and Letts Hall, (4) northeast along a line passing immediately
1306 southeast of Anderson Hall and Bender Arena, (5) northwest along a line passing immediately
1307 northeast of Bender Arena, (6) northeast along a line passing immediately southeast of Leonard
1308 Hall, (7) southeast along a line passing immediately northeast of McDowell Hall, and (8)
1309 northeast along a line passing immediately southeast of the President's Office Building to its
1310 intersection with Massachusetts Avenue, N.W.; then northwest along Massachusetts Avenue,
1311 N.W., to its intersection with the northernmost property corner of Square 1600, Lot 1; then south
1312 and west (counterclockwise) along the boundary of said Square 1600, Lot 1, to its intersection
1313 with the property boundary of Square 1600, Lot 816; then northwest along the boundary of said
1314 Square 1600, Lot 816, to its intersection with University Avenue, N.W.; then northeast along

1315 University Avenue, N.W., to its intersection with Wesley Circle, N.W.; then east along Wesley
1316 Circle, N.W., to the point of beginning.

1317 **SMD 3E08**

1318 Beginning at the intersection of the easternmost property corner of Square 1600, Lot 818,
1319 and Massachusetts Avenue, N.W.; then southeast along Massachusetts Avenue, N.W., to a point
1320 immediately south of the President's Office Building; then through the campus of American
1321 University as follows: (1) southwest along a line passing immediately southeast of the
1322 President's Office Building, (2) northwest along a line passing immediately northeast of
1323 McDowell Hall, (3) southwest along a line passing immediately southeast of Leonard Hall, (4)
1324 southeast along a line passing immediately northeast of Bender Arena, (5) southwest along a line
1325 passing immediately southeast of Bender Arena and Anderson Hall, (6) east along a line passing
1326 between Letts Hall and McCabe Hall, (7) northeast along a line passing immediately southeast of
1327 Clark Hall and Bender Library, and (8) southeast along a line passing immediately southwest of
1328 Hurst Hall, Constitution Hall, and Federal Hall to its intersection with the southeast boundary of
1329 the American University East Campus, Square 1601, Lot 3; then northwest along New Mexico
1330 Avenue, N.W.; then southwest along Nebraska Avenue, N.W.; then west along Rockwood
1331 Parkway, N.W., to its intersection with the property corner shared by Square 1600, Lot 12, and
1332 Square 1600, Lot 1; then west along the boundary said Square 1600, Lot 1, to its intersection
1333 with Square 1600, Lot 816; then west and north (clockwise) along the boundary of said Square
1334 1600, Lot 816, to its intersection with Square 1600, Lot 801; then northwest along the western
1335 boundary said Square 1600, Lot 801, to its intersection with University Avenue, N.W.; then
1336 northeast along University Avenue, N.W., to its intersection with the northernmost property
1337 corner of Square 1600, Lot 816; then southeast along the boundary of said Square 1600, Lot 816,

1338 to its intersection with the boundary of Square 1600, Lot 1; then east (clockwise) along the
1339 boundary of said Square 1600, Lot 1, to the point of beginning.

1340 **ANC 3F**

1341 Beginning at the intersection of Nevada Avenue, N.W., and Military Road, N.W.; then
1342 east along Military Road, N.W.; then southeast along Broad Branch Road, N.W.; then northeast
1343 along 27th Street, N.W.; then east along Military Road, N.W.; then south along Rock Creek; then
1344 west along Tilden Street, N.W.; then southwest along Springland Lane, N.W.; then north along
1345 Reno Road, N.W.; then west along Upton Street, N.W.; then north along 37th Street, N.W.; then
1346 east along Yuma Street, N.W.; then north along Reno Road, N.W.; then northeast along Chevy
1347 Chase Parkway, N.W.; then east along Jocelyn Street, N.W.; then northwest along Nevada
1348 Avenue, N.W., to the point of beginning.

1349 **SMD 3F01**

1350 Beginning at the intersection of Cumberland Street, N.W., and Connecticut Avenue,
1351 N.W.; then southeast along Connecticut Avenue, N.W.; then west along Albemarle Street, N.W.;
1352 then south along 35th Street, N.W.; then west along Alton Place, N.W.; then south along 36th
1353 Street, N.W.; then south along Reno Road, N.W.; then west along Upton Street, N.W.; then north
1354 along 37th Street, N.W.; then east along Yuma Street, N.W.; then north along Reno Road, N.W.;
1355 then east along Chesapeake Street, N.W.; then north along 36th Street, N.W.; then east along
1356 Cumberland Street, N.W., to the point of beginning.

1357 **SMD 3F02**

1358 Beginning at the intersection of Ellicott Street, N.W., and Linnean Avenue, N.W.; then
1359 southeast along Linnean Avenue, N.W.; then south along 30th Street, N.W.; then east along
1360 Davenport Street, N.W.; then southeast along Linnean Avenue, N.W.; then west along Albemarle

1361 Street, N.W.; then northwest along Connecticut Avenue, N.W.; then east along Chesapeake
1362 Street, N.W.; then north along 32nd Street, N.W.; then east along Ellicott Street, N.W., to the
1363 point of beginning.

1364 **SMD 3F03**

1365 Beginning at the intersection of 27th Street, N.W., and Military Road, N.W.; then east
1366 along Military Road, N.W.; then south along Rock Creek; then west along Tilden Street, N.W.;
1367 then north along 29th Street, N.W.; then west along Upton Street, N.W., to its intersection with
1368 the southwest corner of the property identified as Square 2049, Lot 810; then north along the
1369 western boundary of said Square 2049, Lot 810, to its intersection with Van Ness Street, N.W.;
1370 then west along Van Ness Street, N.W., to its intersection with the boundary of the property
1371 identified as Square 2049, Lot 806; then north and west (counterclockwise) along the boundary
1372 of Square 2049, Lot 806 to its northwest corner; then northwest along an unnamed alley to its
1373 intersection with Veazey Terrace, N.W.; then west along Veazey Terrace, N.W.; then northwest
1374 along Connecticut Avenue, N.W.; then east along Albemarle Street, N.W.; then northwest along
1375 28th Street, N.W.; then east along Brandywine Street, N.W.; then northwest along Broad Branch
1376 Road, N.W.; then northeast along 27th Street, N.W.; then east along Military Road, N.W., to the
1377 point of beginning.

1378 **SMD 3F04**

1379 Beginning at the intersection of Ellicott Street, N.W., and 32nd Street, N.W.; then south
1380 along 32nd Street, N.W.; then west along Chesapeake Street, N.W.; then northwest along
1381 Connecticut Avenue, N.W.; then west along Cumberland Street, N.W.; then south along 36th
1382 Street, N.W.; then west along Chesapeake Street, N.W.; then north along Reno Road, N.W.; then
1383 east along Ellicott Street, N.W., to the point of beginning.

1384 **SMD 3F05**

1385 Beginning at the intersection of Albemarle Street, N.W., and Connecticut Avenue, N.W.;

1386 then southeast along Connecticut Avenue, N.W.; then east along Veazey Terrace, N.W., to its

1387 intersection with an unnamed alley to the south; then south along said unnamed alley to its

1388 intersection with the northwest property corner of Square 2049, Lot 806; then east and south

1389 (clockwise) along the boundary of said Square 2049, Lot 806, to its intersection with Van Ness

1390 Street, N.W.; then east along Van Ness Street, N.W., to its intersection with the western

1391 boundary of the property identified as Square 2049, Lot 810; then south along the western

1392 boundary of said Square 2049, Lot 810, to its intersection with Upton Street, N.W.; then east

1393 along Upton Street, N.W.; then south along 29th Street, N.W.; then west along Tilden Street,

1394 N.W.; then southwest along Springland Lane, N.W.; then north along Reno Road, N.W.; then

1395 north along 36th Street, N.W.; then east along Alton Place, N.W.; then north along 35th Street,

1396 N.W.; then east along Albemarle Street, N.W., to the point of beginning.

1397 **SMD 3F06**

1398 Beginning at the intersection of Nevada Avenue, N.W., and Military Road, N.W.; then

1399 east along Military Road, N.W.; then southeast along Broad Branch Road, N.W.; then west along

1400 Brandywine Street, N.W.; then southeast along 28th Street, N.W.; then west along Albemarle

1401 Street, N.W.; then northwest along Linnean Avenue, N.W.; then west along Davenport Street,

1402 N.W.; then north along 30th Street, N.W.; then northwest along Linnean Avenue, N.W.; then

1403 west along Ellicott Street, N.W.; then northwest along Reno Road, N.W.; then northeast along

1404 Chevy Chase Parkway, N.W.; then east along Jocelyn Street, N.W.; then northwest along

1405 Nevada Avenue, N.W., to the point of beginning.

1406 **ANC 3/4G**

1407 Beginning at the intersection of the State of Maryland-District of Columbia boundary line
1408 and the center line of Rock Creek; then south along the center line of Rock Creek; then west
1409 along Military Road, N.W.; then south along 27th Street, N.W.; then northwest along Broad
1410 Branch Road, N.W.; then west along Military Road, N.W.; then southeast along Nevada Avenue,
1411 N.W.; then west along Jocelyn Street, N.W.; then southwest along Chevy Chase Parkway, N.W.;
1412 then northwest along Reno Road, N.W.; then west along Military Road, N.W.; then north along
1413 42nd Street, N.W.; then west along Livingston Street, N.W.; then northeast along the State of
1414 Maryland-District of Columbia boundary line to the point of beginning.

1415 **SMD 3/4G01**

1416 Beginning at the intersection of the State of Maryland-District of Columbia boundary line
1417 and the center line of Rock Creek; then southeast along the center line of Rock Creek to the point
1418 of its confluence with the Pinehurst Tributary; then northwest along the center line of the
1419 Pinehurst Tributary; then north along Oregon Avenue, N.W.; then west along Beech Street,
1420 N.W., to its intersection with a projected line extending 31st Street, N.W., from the southwest;
1421 then southwest along said projected line extending 31st Street, N.W., to the intersection of
1422 Aberfoyle Place, N.W., and 31st Street, N.W.; then southwest along 31st Street, N.W.; then west
1423 along Tennyson Street, N.W.; then north along 33rd Street, N.W.; then northwest (clockwise)
1424 along Pinehurst Circle, N.W., to the State of Maryland-District of Columbia boundary line; then
1425 northeast along the State of Maryland-District of Columbia boundary line to the point of
1426 beginning.

1427 **SMD 3/4G02**

1428 Beginning at the intersection of Beech Street, N.W., and Oregon Avenue, N.W.; then
1429 south along Oregon Avenue, N.W.; then southeast along the center line of the Pinehurst

1430 Tributary; then south along the center line of Rock Creek; then west along Military Road, N.W.;
1431 then north along 27th Street, N.W.; then northwest along Utah Avenue, N.W.; then east along
1432 Tennyson Street, N.W.; then northeast along 31st Street, N.W., to its end at an intersection with
1433 Aberfoyle Place, N.W.; then northeast along a projected line extending 31st Street, N.W.,
1434 northeast to its intersection with Beech Street, N.W.; then east along Beech Street, N.W., to the
1435 point of beginning.

1436 **SMD 3/4G03**

1437 Beginning at the intersection of Nebraska Avenue, N.W., and Utah Avenue, N.W.; then
1438 southeast along Utah Avenue, N.W.; then south along 27th Street, N.W.; then northwest along
1439 Broad Branch Road, N.W.; then east along McKinley Street, N.W.; then northeast along
1440 Nebraska Avenue, N.W., to the point of beginning.

1441 **SMD 3/4G04**

1442 Beginning at the southernmost intersection of the State of Maryland-District of Columbia
1443 boundary line and Pinehurst Circle, N.W.; then southeast (counterclockwise) along Pinehurst
1444 Circle, N.W.; then south along 33rd Street, N.W.; then east along Tennyson Street, N.W.; then
1445 southeast along Utah Avenue, N.W.; then southwest along Nebraska Avenue, N.W.; then west
1446 along McKinley Street, N.W.; then northwest along Broad Branch Road, N.W.; then northeast
1447 along the State of Maryland-District of Columbia boundary line to the point of beginning.

1448 **SMD 3/4G05**

1449 Beginning at the intersection of the State of Maryland-District of Columbia boundary line
1450 and Broad Branch Road, N.W.; then southeast along Broad Branch Road, N.W.; then west along
1451 Military Road, N.W.; then north along Nevada Avenue, N.W.; then west along Legation Street,
1452 N.W.; then northwest along Connecticut Avenue, N.W.; then northwest (clockwise) along Chevy

1453 Chase Circle, N.W.; then northeast along the State of Maryland-District of Columbia boundary
1454 line to the point of beginning.

1455 **SMD 3/4G06**

1456 Beginning at the southernmost intersection of the State of Maryland-District of Columbia
1457 boundary line and Chevy Chase Circle, N.W.; then southeast (counterclockwise) along Chevy
1458 Chase Circle, N.W.; then southeast along Connecticut Avenue, N.W.; then east along Legation
1459 Street, N.W.; then south along Nevada Avenue, N.W.; then west along Military Road, N.W.;
1460 then north along 42nd Street, N.W.; then west along Livingston Street, N.W.; then northeast
1461 along the State of Maryland-District of Columbia boundary line to the point of beginning.

1462 **SMD 3/4G07**

1463 Beginning at the intersection of Reno Road, N.W., and Military Road, N.W.; then east
1464 along Military Road, N.W.; then southeast along Nevada Avenue, N.W.; then west along Jocelyn
1465 Street, N.W.; then southwest along Chevy Chase Parkway, N.W.; then northwest along Reno
1466 Road, N.W., to the point of beginning.

1467 Ward 4

1468 **ANC 4A**

1469 Beginning at the northernmost point of the District of Columbia; then southeast along the
1470 State of Maryland-District of Columbia boundary line; then south along Georgia Avenue, N.W.;
1471 then west along Military Road, N.W.; then northwest along the center line of Rock Creek; then
1472 northeast along the State of Maryland-District of Columbia boundary line to the point of
1473 beginning.

1474 **SMD 4A01**

1475 Beginning at the northernmost point of the District of Columbia; then southeast along the
1476 State of Maryland-District of Columbia boundary line; then south along Georgia Avenue, N.W.;
1477 then southwest along Alaska Avenue, N.W.; then west along Kalmia Road, N.W.; then north
1478 along 13th Street, N.W.; then west along Locust Road, N.W.; then northwest along Fernway
1479 Road, N.W.; then west along Leegate Road, N.W.; then south along 16th Street, N.W.; then west
1480 along Sherrill Drive, N.W.; then north along Rock Creek; then northeast along the State of
1481 Maryland-District of Columbia boundary line to the point of beginning.

1482 **SMD 4A02**

1483 Beginning at the intersection of 16th Street, N.W., and Leegate Road, N.W.; then east
1484 along Leegate Road, N.W.; then southeast along Fernway Road, N.W.; then east along Locust
1485 Road, N.W.; then south along 13th Street, N.W.; then east along Kalmia Road, N.W.; then
1486 northeast along Alaska Avenue, N.W.; then south along Georgia Avenue, N.W.; then west along
1487 Geranium Street, N.W.; then south along 12th Street, N.W.; then west along Floral Street, N.W.;
1488 then southwest along Alaska Avenue, N.W.; then north along 16th Street, N.W., to the point of
1489 beginning.

1490 **SMD 4A03**

1491 Beginning at the intersection of 12th Street, N.W., and Geranium Street, N.W.; then east
1492 along Geranium Street, N.W.; then south along Georgia Avenue, N.W.; then west along Van
1493 Buren Street, N.W.; then north along 14th Street, N.W.; then west along Whittier Place, N.W.;
1494 then north along 16th Street, N.W.; then northeast along Alaska Avenue, N.W.; then east along
1495 Floral Street, N.W.; then north along 12th Street, N.W., to the point of beginning.

1496 **SMD 4A04**

1497 Beginning at the intersection of 16th Street, N.W., and Van Buren Street, N.W.; then east
1498 along Van Buren Street, N.W.; then south along Georgia Avenue, N.W.; then southwest along
1499 Piney Branch Road, N.W.; then west along Tuckerman Street, N.W.; then south along 13th
1500 Street, N.W.; then west along Somerset Place, N.W.; then north along 16th Street, N.W., to the
1501 point of beginning.

1502 **SMD 4A05**

1503 Beginning at the intersection of Piney Branch Road, N.W., and Georgia Avenue, N.W.;
1504 then south along Georgia Avenue, N.W.; then west along Rittenhouse Street, N.W.; then south
1505 along 13th Street, N.W.; then west along Fort Stevens Drive, N.W.; then north along 14th Street,
1506 N.W.; then west along Rittenhouse Street, N.W.; then north along 16th Street, N.W.; then east
1507 along Somerset Place, N.W.; then north along 13th Street, N.W.; then east along Tuckerman
1508 Street, N.W.; then northeast along Piney Branch Road, N.W., to the point of beginning.

1509 **SMD 4A06**

1510 Beginning at the intersection of 13th Street, N.W., and Rittenhouse Street, N.W.; then
1511 east along Rittenhouse Street, N.W.; then south along Georgia Avenue, N.W.; then west along
1512 Missouri Avenue, N.W.; then west along Military Road, N.W.; then north along 14th Street,
1513 N.W.; then east along Fort Stevens Drive, N.W.; then north along 13th Street, N.W., to the point
1514 of beginning.

1515 **SMD 4A07**

1516 Beginning at the intersection of the center line of Rock Creek and Sherrill Drive, N.W.;
1517 then east along Sherrill Drive, N.W.; then south along 16th Street, N.W.; then east along Whittier
1518 Place, N.W.; then south along 14th Street, N.W.; then west along Van Buren Street, N.W.; then
1519 south along 16th Street, N.W.; then east along Rittenhouse Street, N.W.; then south along 14th

1520 Street, N.W.; then west along Military Road, N.W.; then northwest along the center line of Rock
1521 Creek to the point of beginning.

1522 **ANC 4B**

1523 Beginning at the intersection of Georgia Avenue, N.W., and the State of Maryland-
1524 District of Columbia boundary line; then southeast along the State of Maryland-District of
1525 Columbia boundary line; then west along Kennedy Street, N.E.; then northwest along South
1526 Dakota Avenue, N.E.; then west along Riggs Road, N.E.; then northwest along Missouri Avenue,
1527 N.W.; then north along Georgia Avenue, N.W., to the point of beginning.

1528 **SMD 4B01**

1529 Beginning at the intersection of Georgia Avenue, N.W., and the State of Maryland-
1530 District of Columbia boundary line; then southeast along the State of Maryland-District of
1531 Columbia boundary line; then southwest along Piney Branch Road, N.W.; then west along
1532 Dahlia Street, N.W.; then north along Georgia Avenue, N.W., to the point of beginning.

1533 **SMD 4B02**

1534 Beginning at the intersection of Georgia Avenue, N.W., and Dahlia Street, N.W.; then
1535 east along Dahlia Street, N.W.; then southwest along Piney Branch Road, N.W.; then east along
1536 Cedar Street, N.W.; then south along 6th Street, N.W.; then west along Whittier Street, N.W.;
1537 then south along 7th Street, N.W.; then west along Tewkesbury Place, N.W.; then south along
1538 9th Street, N.W.; then west along Tuckerman Street, N.W.; then north along Georgia Avenue,
1539 N.W., to the point of beginning.

1540 **SMD 4B03**

1541 Beginning at the intersection of Whittier Street, N.W., and 3rd Street, N.W.; then south
1542 along 3rd Street, N.W.; then west along Peabody Street, N.W.; then north along 7th Street, N.W.;
1543 then east along Whittier Street, N.W., to the point of beginning.

1544 **SMD 4B04**

1545 Beginning at the intersection of Piney Branch Road, N.W., and the State of Maryland-
1546 District of Columbia boundary line; then southeast along the State of Maryland-District of
1547 Columbia boundary line; then west along Walnut Street, N.W.; then southwest along Laurel
1548 Street, N.W., to its intersection with Sandy Spring Road, N.W.; then southeast along a line
1549 connecting said intersection of Laurel Street, N.W., and Sandy Spring Road, N.W., to the
1550 intersection of Blair Road, N.W., and Whittier Street, N.W.; then west along Whittier Street,
1551 N.W.; then north along 6th Street, N.W.; then west along Cedar Street, N.W.; then northeast
1552 along Piney Branch Road, N.W., to the point of beginning.

1553 **SMD 4B05**

1554 Beginning at the intersection of Tewkesbury Place, N.W., and 7th Street, N.W.; then
1555 south along 7th Street, N.W., to its southernmost intersection with Missouri Avenue, N.W.; then
1556 northwest along Missouri Avenue, N.W.; then north along Georgia Avenue, N.W.; then east
1557 along Tuckerman Street, N.W.; then north along 9th Street, N.W.; then east along Tewkesbury
1558 Place, N.W., to the point of beginning.

1559 **SMD 4B06**

1560 Beginning at the intersection of Kansas Avenue, N.W., and the Metropolitan subdivision
1561 of the CSX Railroad; then southeast along the Metropolitan subdivision of the CSX Railroad;
1562 then southwest along New Hampshire Avenue, N.E.; then west along Madison Street, N.E., and
1563 continuing west along Madison Street, N.W.; then south along 3rd Street, N.W.; then northwest

1564 along Missouri Avenue, N.W.; then north along 7th Street, N.W.; then east along Peabody Street,
1565 N.W.; then southeast along Blair Road, N.W.; then northeast along Kansas Avenue, N.W., to the
1566 point of beginning.

1567 **SMD 4B07**

1568 Beginning at the intersection of Walnut Street, N.W., and the State of Maryland-District
1569 of Columbia boundary line; then southeast along the State of Maryland-District of Columbia
1570 boundary line; then southwest along Kansas Avenue, N.E., and continuing southwest along
1571 Kansas Avenue, N.W.; then northwest along Blair Road, N.W.; then west along Peabody Street,
1572 N.W.; then north along 3rd Street, N.W.; then east along Whittier Street, N.W., to its intersection
1573 with Blair Road, N.W.; then northeast along a line connecting said intersection of Whittier
1574 Street, N.W., and Blair Road, N.W., to the intersection of Laurel Street, N.W., and Sandy Spring
1575 Road, N.W.; then northeast along Laurel Street, N.W.; then east along Walnut Street, N.W., to
1576 the point of beginning.

1577 **SMD 4B08**

1578 Beginning at the intersection of New Hampshire Avenue, N.E., and the eastbound lanes
1579 of Oglethorpe Street, N.E.; then east along the eastbound lanes of Oglethorpe Street, N.E., to the
1580 convergence with its westbound lanes; then east along Oglethorpe Street, N.E.; then south along
1581 3rd Street, N.E.; then southwest along Riggs Road, N.E.; then northwest along Missouri Avenue,
1582 N.W.; then north along 3rd Street, N.W.; then east along Madison Street, N.W., and continuing
1583 east along Madison Street, N.E.; then northeast along New Hampshire Avenue, N.E., to the point
1584 of beginning.

1585 **SMD 4B09**

1586 Beginning at the intersection of Riggs Road, N.E., and the State of Maryland-District of
1587 Columbia boundary line; then southeast along the State of Maryland-District of Columbia
1588 boundary line; then west along Kennedy Street, N.E.; then northwest along South Dakota
1589 Avenue, N.E.; then north along 3rd Street, N.E.; then east along Nicholson Street, N.E.; then
1590 northeast along Riggs Road, N.E., to the point of beginning.

1591 **SMD 4B10**

1592 Beginning at the intersection of Kansas Avenue, N.E., and the State of Maryland-District
1593 of Columbia boundary line; then southeast along the State of Maryland-District of Columbia
1594 boundary line; then west along Riggs Road, N.E.; then west along Nicholson Street, N.E.; then
1595 north along 3rd Street, N.E.; then west along Oglethorpe Street, N.E., to the point where its
1596 westbound and eastbound lanes diverge; then west along the eastbound lanes of Oglethorpe
1597 Street, N.E.; then southwest along New Hampshire Avenue, N.E.; then northwest along the
1598 Metropolitan subdivision of the CSX Railroad; then northeast along Kansas Avenue, N.W., and
1599 continuing northeast along Kansas Avenue, N.E., to the point of beginning.

1600 **ANC 4C**

1601 Beginning at the intersection of Kansas Avenue, N.W., and Buchanan Street, N.W.; then
1602 east along Buchanan Street, N.W., to its end at the boundary of Rock Creek Cemetery, identified
1603 as Parcel 111, Lot 37; then southeast (counterclockwise) along the boundary of Rock Creek
1604 Cemetery, Parcel 111, Lot 37, to its intersection with Webster Street, N.W.; then east along
1605 Webster Street, N.W.; then southwest along Rock Creek Church Road, N.W.; then southwest
1606 along New Hampshire Avenue, N.W.; then west along Spring Road, N.W.; then north along 16th
1607 Street, N.W.; then northeast along Piney Branch Parkway, N.W.; then northeast along Arkansas

1608 Avenue, N.W.; then east along Allison Street, N.W.; then northeast along Kansas Avenue, N.W.,
1609 to the point of beginning.

1610 **SMD 4C01**

1611 Beginning at the intersection of Allison Street, N.W., and 8th Street, N.W.; then south
1612 along 8th Street, N.W.; then west along Taylor Street, N.W.; then northeast along Arkansas
1613 Avenue, N.W.; then east along Allison Street, N.W., to the point of beginning.

1614 **SMD 4C02**

1615 Beginning at the intersection of Taylor Street, N.W., and 8th Street, N.W.; then south
1616 along 8th Street, N.W.; then west along Randolph Street, N.W.; then north along 14th Street,
1617 N.W.; then east along Taylor Street, N.W., to the point of beginning.

1618 **SMD 4C03**

1619 Beginning at the intersection of Randolph Street, N.W., and 8th Street, N.W.; then south
1620 along 8th Street, N.W.; then southwest along New Hampshire Avenue, N.W.; then east along
1621 Quincy Street, N.W.; then south along 8th Street, N.W.; then west along Rock Creek Church
1622 Road, N.W.; then southwest along New Hampshire Avenue, N.W.; then west along Spring Road,
1623 N.W.; then north along 13th Street, N.W.; then east along Randolph Street, N.W., to the point of
1624 beginning.

1625 **SMD 4C04**

1626 Beginning at the intersection of Arkansas Avenue, N.W., and Taylor Street, N.W.; then
1627 east along Taylor Street, N.W.; then south along 14th Street, N.W.; then east along Randolph
1628 Street, N.W.; then south along 13th Street, N.W.; then west along Spring Road, N.W.; then north
1629 along 16th Street, N.W.; then northeast along Piney Branch Parkway, N.W.; then northeast along
1630 Arkansas Avenue, N.W., to the point of beginning.

1631 **SMD 4C05**

1632 Beginning at the intersection of Kansas Avenue, N.W., and Buchanan Street, N.W.; then
1633 east along Buchanan Street, N.W., to its end at the boundary of Rock Creek Cemetery, Parcel
1634 111, Lot 37; then southeast (counterclockwise) along the boundary of Rock Creek Cemetery,
1635 Parcel 111, Lot 37; then east along Webster Street, N.W.; then southwest along Rock Creek
1636 Church Road, N.W.; then west along Varnum Street, N.W.; then north and west
1637 (counterclockwise) along Grant Circle, N.W.; then west along Varnum Street, N.W.; then north
1638 along 8th Street, N.W.; then northeast along Kansas Avenue, N.W., to the point of beginning.

1639 **SMD 4C06**

1640 Beginning at the intersection of 8th Street, N.W., and Varnum Street, N.W.; then east
1641 along Varnum Street, N.W.; then north and east (clockwise) along Grant Circle, N.W.; then east
1642 along Varnum Street, N.W.; then southwest along Rock Creek Church Road, N.W.; then west
1643 along Taylor Street, N.W.; then southwest along New Hampshire Avenue, N.W.; then west along
1644 Shepherd Street, N.W.; then north along 8th Street, N.W., to the point of beginning.

1645 **SMD 4C07**

1646 Beginning at the intersection of Taylor Street, N.W., and Rock Creek Church Road,
1647 N.W.; then southwest along Rock Creek Church Road, N.W.; then north along 8th Street, N.W.;
1648 then west along Quincy Street, N.W.; then northeast along New Hampshire Avenue, N.W.; then
1649 north along 8th Street, N.W.; then east along Shepherd Street, N.W.; then northeast along New
1650 Hampshire Avenue, N.W.; then east along Taylor Street, N.W., to the point of beginning.

1651 **ANC 4D**

1652 Beginning at the intersection of Georgia Avenue, N.W., and Missouri Avenue, N.W.;
1653 then southeast along Missouri Avenue, N.W.; then south along North Capitol Street; then

1654 southwest along Rock Creek Church Road, N.W.; then west along Webster Street, N.W., to the
1655 point where it diverges from the boundary of Rock Creek Cemetery, Parcel 111, Lot 37; then
1656 northwest along the boundary of Rock Creek Cemetery, Parcel 111, Lot 37; then west along
1657 Buchanan Street, N.W.; then southwest along Kansas Avenue, N.W.; then west along Allison
1658 Street, N.W.; then north along Georgia Avenue, N.W., to the point of beginning.

1659 **SMD 4D01**

1660 Beginning at the intersection of Georgia Avenue, N.W., and Missouri Avenue, N.W.;
1661 then southeast along Missouri Avenue, N.W.; then south along 5th Street, N.W.; then west along
1662 Longfellow Street, N.W.; then south along 8th Street, N.W.; then west along Kennedy Street,
1663 N.W.; then northwest along Illinois Avenue, N.W.; then north along Georgia Avenue, N.W., to
1664 the point of beginning.

1665 **SMD 4D02**

1666 Beginning at the intersection of 5th Street, N.W., and Missouri Avenue, N.W.; then
1667 southeast along Missouri Avenue, N.W.; then south along 3rd Street, N.W.; then southwest along
1668 Kansas Avenue, N.W.; then west along Ingraham Street, N.W.; then north along 7th Street,
1669 N.W.; then east along Longfellow Street, N.W.; then north along 5th Street, N.W., to the point of
1670 beginning.

1671 **SMD 4D03**

1672 Beginning at the intersection of Longfellow Street, N.W., and 7th Street, N.W.; then
1673 south along 7th Street, N.W.; then west along Hamilton Street, N.W.; then north along Georgia
1674 Avenue, N.W.; then southeast along Illinois Avenue, N.W.; then east along Kennedy Street,
1675 N.W.; then north along 8th Street, N.W.; then east along Longfellow Street, N.W., to the point of
1676 beginning.

1677 **SMD 4D04**

1678 Beginning at the intersection of Hamilton Street, N.W., and 7th Street, N.W.; then south
1679 along 7th Street, N.W.; then west along Decatur Street, N.W.; then north along Georgia Avenue,
1680 N.W.; then east along Hamilton Street, N.W., to the point of beginning.

1681 **SMD 4D05**

1682 Beginning at the intersection of Gallatin Street, N.W., and North Capitol Street; then
1683 south along North Capitol Street; then southwest along Rock Creek Church Road, N.W.; then
1684 west along Webster Street, N.W., to the point where it diverges from the boundary of Rock
1685 Creek Cemetery, Parcel 111, Lot 37; then northwest along the boundary of Rock Creek
1686 Cemetery, Parcel 111, Lot 37; then west along Buchanan Street, N.W.; then north along 4th
1687 Street, N.W.; then east along Farragut Street, N.W.; then northeast along 1st Street, N.W.; then
1688 east along Gallatin Street, N.W., to the point of beginning.

1689 **SMD 4D06**

1690 Beginning at the intersection of Emerson Street, N.W., and 4th Street, N.W.; then south
1691 along 4th Street, N.W.; then west along Buchanan Street, N.W.; then southwest along Kansas
1692 Avenue, N.W.; then west along Allison Street, N.W.; then north along Georgia Avenue, N.W.;
1693 then east along Decatur Street, N.W.; then north along 7th Street, N.W.; then east along Emerson
1694 Street, N.W., to the point of beginning.

1695 **SMD 4D07**

1696 Beginning at the intersection of Kansas Avenue, N.W., and 3rd Street, N.W.; then south
1697 along 3rd Street, N.W.; then west along Farragut Street, N.W.; then south along 4th Street, N.W.;
1698 then west along Emerson Street, N.W.; then north along 7th Street, N.W.; then east along
1699 Ingraham Street, N.W.; then northeast along Kansas Avenue, N.W., to the point of beginning.

1700 **SMD 4D08**

1701 Beginning at the intersection of 3rd Street, N.W., and Missouri Avenue, N.W.; then
1702 southeast along Missouri Avenue, N.W.; then south along North Capitol Street; then west along
1703 Gallatin Street, N.W.; then southwest along 1st Street, N.W.; then west along Farragut Street,
1704 N.W.; then north along 3rd Street, N.W., to the point of beginning.

1705 **ANC 4E**

1706 Beginning at the intersection of the center line of Rock Creek and Military Road, N.W.;
1707 then east along Military Road, N.W.; then east along Missouri Avenue, N.W.; then south along
1708 Georgia Avenue, N.W.; then west along Allison Street, N.W.; then southwest along Arkansas
1709 Avenue, N.W.; then southwest along Piney Branch Parkway, N.W., to its end at an intersection
1710 with Beach Drive, N.W.; then southwest along a projected line extending Piney Branch Parkway,
1711 N.W., southwest to the center line of Rock Creek; then north along the center line of Rock Creek
1712 to the point of beginning.

1713 **SMD 4E01**

1714 Beginning at the intersection of Colorado Avenue, N.W., and Missouri Avenue, N.W.;
1715 then east along Missouri Avenue, N.W.; then south along Georgia Avenue, N.W.; then west
1716 along Kennedy Street, N.W.; then north along 14th Street, N.W.; then east along Nicholson
1717 Street, N.W.; then northeast along Colorado Avenue, N.W., to the point of beginning.

1718 **SMD 4E02**

1719 Beginning at the intersection of the center line of Rock Creek and Military Road, N.W.;
1720 then east along Military Road, N.W.; then east along Missouri Avenue, N.W.; then southwest
1721 along Colorado Avenue, N.W.; then west along Nicholson Street, N.W.; then south along 14th
1722 Street, N.W.; then west along Longfellow Street, N.W.; then south along 16th Street, N.W., to its

1723 intersection with Hamilton Street, N.W.; then west along a projected line extending Hamilton
1724 Street, N.W., to its intersection with the center line of Rock Creek; then north along the center
1725 line of Rock Creek to the point of beginning.

1726 **SMD 4E03**

1727 Beginning at the intersection of 16th Street, N.W., and Longfellow Street, N.W.; then
1728 east along Longfellow Street, N.W.; then south along 14th Street, N.W.; then east along Kennedy
1729 Street, N.W.; then south along Georgia Avenue, N.W.; then west along Farragut Street, N.W.;
1730 then south along 14th Street, N.W.; then west along Emerson Street, N.W.; then north along 16th
1731 Street, N.W., to the point of beginning.

1732 **SMD 4E04**

1733 Beginning at the intersection of Farragut Street, N.W., and Georgia Avenue, N.W.; then
1734 south along Georgia Avenue, N.W.; then west along Allison Street, N.W.; then north along 14th
1735 Street, N.W.; then west along Crittenden Street, N.W.; then north along 16th Street, N.W.; then
1736 east along Emerson Street, N.W.; then north along 14th Street, N.W.; then east along Farragut
1737 Street, N.W., to the point of beginning.

1738 **SMD 4E05**

1739 Beginning at the intersection of 16th Street, N.W., and Crittenden Street, N.W.; then east
1740 along Crittenden Street, N.W.; then south along 14th Street, N.W.; then east along Allison Street,
1741 N.W.; then southwest along Arkansas Avenue, N.W.; then south along Piney Branch Parkway,
1742 N.W.; then north along 16th Street, N.W., to its intersection with the southern boundary of the
1743 property identified as Square 2633, Lot 829; then clockwise along the boundary of said Square
1744 2633, Lot 829, to its intersection with Shepherd Street, N.W.; then east along Shepherd Street,
1745 N.W.; then north along 16th Street, N.W., to the point of beginning.

1769 North Capitol Street; then east along Riggs Road, N.E.; then southeast along South Dakota
1770 Avenue, N.E.; then northeast along Kennedy Street, N.E., to the point of beginning.

1771 **SMD 5A01**

1772 Beginning at the intersection of Kennedy Street, N.E., and the State of Maryland-District
1773 of Columbia boundary line; then southeast along the State of Maryland-District of Columbia
1774 boundary line to its intersection with the northernmost boundary of the property identified as
1775 Square 3903, Lot 810; then south (counterclockwise) along the boundary of said Square 3903,
1776 Lot 810, to its southernmost point at its intersection with the western boundary of the property
1777 identified as Square 3903, Lot 809; then southwest (counterclockwise) along the boundary said
1778 Square 3903, Lot 809, to its intersection with Galloway Street, N.E.; then west along Galloway
1779 Street, N.E.; then northwest along South Dakota Avenue, N.E.; then northeast along Kennedy
1780 Street, N.E., to the point of beginning.

1781 **SMD 5A02**

1782 Beginning at the intersection of the northernmost boundary of the property identified as
1783 Square 3903, Lot 810, and the State of Maryland-District of Columbia boundary line; then
1784 southeast along the State of Maryland-District of Columbia boundary line; then southwest along
1785 Michigan Avenue, N.E.; then west along Allison Street, N.E.; then south along 17th Street, N.E.;
1786 then west along Webster Street, N.E.; then northwest along South Dakota Avenue, N.E.; then
1787 north along 12th Street, N.E.; then east along Gallatin Street, N.E.; then northeast along Sargent
1788 Road, N.E.; then west along Galloway Street, N.E., to its intersection with the property identified
1789 as Square 3903, Lot 809; then north (clockwise) along the boundary of the property identified as
1790 Square 3903, Lot 809, to its intersection with the southernmost boundary of Square 3903, Lot

1791 810; then north (clockwise) along the boundary of said Square 3903, Lot 810, to the point of
1792 beginning.

1793 **SMD 5A03**

1794 Beginning at the intersection of 8th Street, N.E., and Decatur Street, N.E.; then east along
1795 Decatur Street, N.E.; then southeast along South Dakota Avenue, N.E.; then west along
1796 Michigan Avenue, N.E.; then north along 14th Street, N.E.; then west along Varnum Street,
1797 N.E.; then south along 10th Street, N.E.; then west along Taylor Street, N.E.; then north along
1798 the Metropolitan subdivision of the CSX Railroad to its intersection with a projected line
1799 extending Buchanan Street, N.E., from the east; then east along said projected line extending
1800 Buchanan Street, N.E., to its intersection with Buchanan Street, N.E.; then east along Buchanan
1801 Street, N.E.; then north along 8th Street, N.E., to the point of beginning.

1802 **SMD 5A04**

1803 Beginning at the intersection of the Metropolitan subdivision of the CSX Railroad and
1804 Michigan Avenue, N.E.; then southwest along Michigan Avenue, N.E.; then northwest along
1805 Irving Street, N.E.; then north along North Capitol Street; then east along Scale Gate Road, N.E.;
1806 then north along Harewood Road, N.E.; then east along Taylor Street, N.E.; then northwest along
1807 Hawaii Avenue, N.E.; then northwest along Fort Totten Drive, N.E.; then northeast along Bates
1808 Road, N.E., to its intersection with John F. McCormack Road, N.E.; then northeast along a
1809 projected line extending Bates Road, N.E., to the northeast to its intersection with the
1810 Metropolitan subdivision of the CSX Railroad; then south along the Metropolitan subdivision of
1811 the CSX Railroad to the point of beginning.

1812 **SMD 5A05**

1813 Beginning at the intersection of Allison Street, N.W., and Clermont Drive, N.E.; then
1814 south along Clermont Drive, N.E., to its intersection with the eastbound lanes of Fort Drive,
1815 N.E.; then east along the eastbound lanes of Fort Drive, N.E., to the point of convergence with
1816 the westbound lanes; then northwest along the westbound lanes of Fort Drive, N.E.; then north
1817 along Half Place, N.E.; then east along Varnum Street, N.E.; then southeast along Hawaii
1818 Avenue, N.E.; then west along Taylor Street, N.E.; then south along Harewood Road, N.E.; then
1819 west along Scale Gate Road, N.E.; then south along North Capitol Street; then west along Irving
1820 Street, N.W., to its intersection with Park Place, N.W.; then north along Park Place, N.W.; then
1821 northeast along Rock Creek Church Road, N.W.; then northeast along Allison Street, N.W., to
1822 the point of beginning.

1823 **SMD 5A06**

1824 Beginning at the intersection of Crittenden Street, N.E., and Fort Totten Drive, N.E.; then
1825 south along Fort Totten Drive, N.E.; then southeast along Hawaii Avenue, N.E.; then west along
1826 Varnum Street, N.E.; then south along Half Place, N.E.; then southeast along the westbound
1827 lanes of Fort Drive, N.E., to the point of convergence with the eastbound lanes; then west along
1828 the eastbound lanes of Fort Drive, N.E.; then north along Clermont Drive, N.E.; then southwest
1829 along Allison Street, N.W.; then northeast along Rock Creek Church Road, N.W.; then north
1830 along Clermont Drive, N.E.; then east along Crittenden Street, N.E., to the point of beginning.

1831 **SMD 5A07**

1832 Beginning at the intersection of Riggs Road, N.E., and the Metropolitan subdivision of
1833 the CSX Railroad; then south along the Metropolitan subdivision of the CSX Railroad to its
1834 intersection with a projected line extending Bates Road, N.E., from the southwest; then
1835 southwest along said projected line extending Bates Road, N.E., to its intersection with Bates

1836 Road, N.E.; then southwest along Bates Road, N.E.; then northwest along Fort Totten Drive,
1837 N.E.; then west along Crittenden Street, N.E.; then north along North Capitol Street; then east
1838 along Riggs Road, N.E., to the point of beginning.

1839 **SMD 5A08**

1840 Beginning at the intersection of Galloway Street, N.E., and Sargent Road, N.E.; then
1841 southwest along Sargent Road, N.E.; then west along Gallatin Street, N.E.; then south along 12th
1842 Street, N.E.; then northwest along South Dakota Avenue, N.E.; then west along Decatur Street,
1843 N.E.; then south along 8th Street, N.E.; then west along Buchanan Street, N.E.; then west along a
1844 projected line extending Buchanan Street, N.E., west to its intersection with the Metropolitan
1845 subdivision of the CSX Railroad; then north along the Metropolitan subdivision of the CSX
1846 Railroad to its intersection with the northwest corner of the property identified as Parcel 124, Lot
1847 128; then east along the boundary of said Parcel 124, Lot 128, to its intersection with the
1848 boundary of the property identified as Square 3781, Lot 805; then clockwise along the boundary
1849 of said Square 3781, Lot 805, to its intersection with Farragut Street, N.E.; then south along
1850 Farragut Street, N.E.; then east along Emerson Street, N.E.; then northeast along 8th Street, N.E.;
1851 then northwest along South Dakota Avenue, N.E.; then east along Galloway Street, N.E., to the
1852 point of beginning.

1853 **SMD 5A09**

1854 Beginning at the intersection of Riggs Road, N.E., and South Dakota Avenue, N.E.; then
1855 southeast along South Dakota Avenue, N.E.; then southwest along 8th Street, N.E.; then west
1856 along Emerson Street, N.E.; then north along Farragut Street, N.E., to its end at its intersection
1857 with the boundary of the property identified as Square 3781, Lot 805; then counterclockwise
1858 along the boundary of said Square 3781, Lot 805, to its intersection with the boundary of the

1859 property identified as Parcel 124, Lot 178; then west along the boundary of said Parcel 124, Lot
1860 178, to its intersection with the Metropolitan subdivision of the CSX Railroad; then north along
1861 the Metropolitan subdivision of the CSX Railroad; then northeast along Riggs Road, N.E., to the
1862 point of beginning.

1863 **ANC 5B**

1864 Beginning at the intersection of Michigan Avenue, N.E., and the State of Maryland-
1865 District of Columbia boundary line; then southeast along the State of Maryland-District of
1866 Columbia boundary line; then west along Monroe Street, N.E.; then south along Clinton Street,
1867 N.E.; then southwest along Myrtle Avenue, N.E.; then northwest along South Dakota Avenue,
1868 N.E.; then southwest along Rhode Island Avenue, N.E.; then north along the Metropolitan
1869 subdivision of the CSX Railroad; then east along Taylor Street, N.E.; then north along 10th
1870 Street, N.E.; then east along Varnum Street, N.E.; then south along 14th Street, N.E.; then east
1871 along Michigan Avenue, N.E.; then northwest along South Dakota Avenue, N.E.; then east along
1872 Webster Street, N.E.; then north along 17th Street, N.E.; then east along Allison Street, N.E.;
1873 then northeast along Michigan Avenue, N.E., to the point of beginning.

1874 **SMD 5B01**

1875 Beginning at the intersection of Michigan Avenue, N.E., and the State of Maryland-
1876 District of Columbia boundary line; then southeast along the State of Maryland-District of
1877 Columbia boundary line; then west along Randolph Street, N.E.; then south along 24th Street,
1878 N.E.; then west along Quincy Street, N.E.; then northwest along South Dakota Avenue, N.E.;
1879 then east along Webster Street, N.E.; then north along 17th Street, N.E.; then east along Allison
1880 Street, N.E.; then northeast along Michigan Avenue, N.E., to the point of beginning.

1881 **SMD 5B02**

1882 Beginning at the intersection of Michigan Avenue, N.E., and South Dakota Avenue,
1883 N.E.; then southeast along South Dakota Avenue, N.E.; then west along Newton Street, N.E.;
1884 then south along 15th Street, N.E.; then west along Monroe Street, N.E.; then north along 12th
1885 Street, N.E.; then east along Perry Street, N.E.; then north along 13th Street, N.E.; then east
1886 along Taylor Street, N.E.; then northeast along Michigan Avenue, N.E.; then north along 13th
1887 Place, N.E.; then east along Upshur Street, N.E.; then northeast along Michigan Avenue, N.E., to
1888 the point of beginning.

1889 **SMD 5B03**

1890 Beginning at the intersection of Monroe Street, N.E., and 15th Street, N.E.; then south
1891 along 15th Street, N.E.; then east along Kearny Street, N.E.; then south along 16th Street, N.E.;
1892 then southwest along Rhode Island Avenue, N.E.; then north along 13th Street, N.E.; then west
1893 along Evarts Street, N.E.; then north along 12th Street, N.E.; then east along Monroe Street,
1894 N.E., to the point of beginning.

1895 **SMD 5B04**

1896 Beginning at the intersection of Otis Street, N.E., and 12th Street, N.E.; then south along
1897 12th Street, N.E.; then east along Evarts Street, N.E.; then south along 13th Street, N.E.; then
1898 southwest along Rhode Island Avenue, N.E.; then north along the Metropolitan subdivision of
1899 the CSX Railroad; then northeast along Michigan Avenue, N.E.; then east along Bunker Hill
1900 Road, N.E.; then east along Otis Street, N.E., to the point of beginning.

1901 **SMD 5B05**

1902 Beginning at the intersection of Varnum Street, N.E., and 14th Street, N.E.; then south
1903 along 14th Street, N.E.; then southwest along Michigan Avenue, N.E.; then west along Upshur
1904 Street, N.E.; then south along 13th Place, N.E.; then southwest along Michigan Avenue, N.E.;

1905 then west along Taylor Street, N.E.; then south along 13th Street, N.E.; then west along Perry
1906 Street, N.E.; then south along 12th Street, N.E.; then west along Otis Street, N.E.; then west
1907 along Bunker Hill Road, N.E.; then southwest along Michigan Avenue, N.E.; then north along
1908 the Metropolitan subdivision of the CSX Railroad; then east along Taylor Street, N.E.; then north
1909 along 10th Street, N.E.; then east along Varnum Street, N.E., to the point of beginning.

1910 **SMD 5B06**

1911 Beginning at the intersection of Newton Street, N.E., and South Dakota Avenue, N.E.;
1912 then southeast along South Dakota Avenue, N.E.; then southwest along Rhode Island Avenue,
1913 N.E.; then north along 16th Street, N.E.; then west along Kearny Street, N.E.; then north along
1914 15th Street, N.E.; then east along Newton Street, N.E., to the point of beginning.

1915 **SMD 5B07**

1916 Beginning at the intersection of 24th Street, N.E., and Randolph Street, N.E.; then east
1917 along Randolph Street, N.E.; then southeast along the State of Maryland-District of Columbia
1918 boundary line; then west along Monroe Street, N.E.; then south along Clinton Street, N.E.; then
1919 southwest along Myrtle Avenue, N.E.; then northwest along South Dakota Avenue, N.E.; then
1920 east along Quincy Street, N.E.; then north along 24th Street, N.E., to the point of beginning.

1921 **ANC 5C**

1922 Beginning at the intersection of Monroe Street, N.E., and the State of Maryland-District
1923 of Columbia boundary line; then southeast along the State of Maryland-District of Columbia
1924 boundary line to its intersection with the center line of the Anacostia River; then southwest along
1925 the center line of the Anacostia River to its intersection with a projected line extending M Street,
1926 N.E., from the west; then west along said projected line extending M Street, N.E., to its
1927 intersection with M Street, N.E.; then west along M Street, N.E., to the point where it diverges

1928 from the property boundary of the National Arboretum, Parcel 162, Lot 16; then northwest along
1929 the southwest boundary of said Parcel 162, Lot 16, the National Arboretum, to its westernmost
1930 point at the intersection of Bladensburg Road, N.E., and Mount Olivet Road, N.E.; then
1931 northwest along Mount Olivet Road, N.E., to the point where it diverges from the boundary of
1932 the property identified as Square 4092, Lot 809; then north and west (clockwise) along the
1933 boundary of said Square 4092, Lot 809, to its intersection with West Virginia Avenue, N.E.; then
1934 northeast along West Virginia Avenue, N.E., to its intersection with Montana Avenue, N.E.; then
1935 northeast along a projected line extending West Virginia Avenue, N.E., to its intersection with a
1936 projected line extending Montana Avenue, N.E., from the north; then north along said projected
1937 line extending Montana Avenue, N.E., to its intersection with Montana Avenue, N.E.; then north
1938 along Montana Avenue, N.E.; then southwest along the Amtrak Railroad to its intersection with
1939 the Metropolitan subdivision of the CSX Railroad and New York Avenue, N.E.; then north along
1940 the Metropolitan subdivision of the CSX Railroad; then northeast along Rhode Island Avenue,
1941 N.E.; then southeast along South Dakota Avenue, N.E.; then northeast along Myrtle Avenue,
1942 N.E.; then north along Clinton Street, N.E.; then east along Monroe Street, N.E., to the point of
1943 beginning.

1944 **SMD 5C01**

1945 Beginning at the intersection of Commodore Joshua Barney Drive, N.E., and Fort
1946 Lincoln Drive, N.E.; then southwest along Fort Lincoln Drive, N.E., to its intersection with a
1947 private road named Summit Court, N.E.; then northwest along Summit Court, N.E., to its end;
1948 then northwest along a projected line extending Summit Court, N.E., to the northwest to its
1949 intersection with Bladensburg Road, N.E.; then southwest along Bladensburg Road, N.E.; then
1950 southeast along South Dakota Avenue, N.E.; then northeast along 33rd Place, N.E., to its

1951 intersection with the southernmost corner of the property identified as Square 4325, Lot 41; then
1952 clockwise along the boundary of said Square 4325, Lot 41, to its northernmost corner; then
1953 northeast along a projected line extending the boundary of said Square 4325, Lot 41, northeast to
1954 its intersection with the boundary of the property identified as Square 4327, Lot 1159; then north
1955 and east (counterclockwise) along the boundary of said Square 4327, Lot 1159, to its intersection
1956 with Commodore Joshua Barney Drive, N.E.; then north along Commodore Joshua Barney
1957 Drive, N.E., to the point of beginning.

1958 **SMD 5C02**

1959 Beginning at the intersection of Monroe Street, N.E., and the State of Maryland-District
1960 of Columbia boundary line; then southeast along the State of Maryland-District of Columbia
1961 boundary line; then southwest along Fort Lincoln Drive, N.E., to its intersection with a private
1962 road named Summit Court, N.E.; then northwest along Summit Court, N.E., to its end; then
1963 northwest along a projected line extending Summit Court, N.E., to the northwest to its
1964 intersection with Bladensburg Road, N.E.; then southwest along Bladensburg Road, N.E.; then
1965 west along the Amtrak Railroad; then north along Montana Avenue, N.E.; then north along 18th
1966 Street, N.E.; then east along Evarts Street, N.E.; then south along 24th Street, N.E., to its end;
1967 then south along a projected line extending 24th Street, N.E., south to its intersection with the
1968 Capital subdivision of the CSX Railroad; then northeast along the Capital subdivision of the
1969 CSX Railroad; then northwest along South Dakota Avenue, N.E.; then northeast along Myrtle
1970 Avenue, N.E.; then north along Clinton Street, N.E.; then east along Monroe Street, N.E., to the
1971 point of beginning.

1972 **SMD 5C03**

1973 Beginning at the intersection of Fort Lincoln Drive, N.E., and the State of Maryland-
1974 District of Columbia boundary line; then southeast along the State of Maryland-District of
1975 Columbia boundary line to the center line of the Anacostia River; then southwest along the
1976 center line of the Anacostia River; then west along New York Avenue, N.E.; then northwest
1977 along South Dakota Avenue, N.E.; then northeast along 33rd Place, N.E., to its intersection with
1978 the southernmost corner of the property identified as Square 4325, Lot 41; then north (clockwise)
1979 along the boundary of said Square 4325, Lot 41, to its northernmost corner; then northeast along
1980 a projected line extending the boundary of said Square 4325, Lot 41, northeast to its intersection
1981 with the boundary of the property identified as Square 4327, Lot 1159; then north and east
1982 (counterclockwise) along the boundary of said Square 4327, Lot 1159, to its intersection with
1983 Commodore Joshua Barney Drive, N.E.; then north along Commodore Joshua Barney Drive,
1984 N.E.; then northeast along Fort Lincoln Drive, N.E., to the point of beginning.

1985 **SMD 5C04**

1986 Beginning at the intersection of Bladensburg Road, N.E., and South Dakota Avenue,
1987 N.E.; then southeast along South Dakota Avenue, N.E.; then east along New York Avenue, N.E.;
1988 then southwest along the center line of the Anacostia River to its intersection with a projected
1989 line extending M Street, N.E., from the west; then west along said projected line extending M
1990 Street, N.E., to its intersection with M Street, N.E.; then west along M Street, N.E., to the point
1991 where it diverges from the boundary identified as Parcel 162, Lot 16, the National Arboretum;
1992 then northwest along the southwest boundary of said Parcel 162, Lot 16, the National
1993 Arboretum, to its westernmost point at the intersection of Bladensburg Road, N.E., and Mount
1994 Olivet Road, N.E.; then northwest along Mount Olivet Road, N.E., to the point where it diverges
1995 from the boundary of the property identified as Square 4092, Lot 809; then north and west

1996 (clockwise) along the boundary of said Square 4092, Lot 809, to its intersection with West
1997 Virginia Avenue, N.E.; then northeast along West Virginia Avenue, N.E., to its intersection with
1998 Montana Avenue, N.E.; then northeast along a projected line extending West Virginia Avenue,
1999 N.E., to its intersection with a projected line extending Montana Avenue, N.E.; then north along
2000 said projected line extending Montana Avenue, N.E., to its intersection with Montana Avenue,
2001 N.E.; then north along Montana Avenue, N.E.; then east along the Amtrak Railroad; then
2002 northeast along Bladensburg Road, N.E., to the point of beginning.

2003 **SMD 5C05**

2004 Beginning at the intersection of Rhode Island Avenue, N.E., and Brentwood Road, N.E.;
2005 then south along Brentwood Road, N.E.; then east along Saratoga Avenue, N.E.; then southeast
2006 along 14th Street, N.E.; then northeast along Downing Street, N.E.; then southeast along 15th
2007 Street, N.E.; then east along W Street, N.E.; then south along Montana Avenue, N.E.; then
2008 southwest along the Amtrak Railroad to its intersection with the Metropolitan subdivision of the
2009 CSX Railroad and New York Avenue, N.E.; then north along the Metropolitan subdivision of the
2010 CSX Railroad; then northeast along Rhode Island Avenue, N.E., to the point of beginning.

2011 **SMD 5C06**

2012 Beginning at the intersection of Rhode Island Avenue, N.E., and Evarts Street, N.E.; then
2013 east along Evarts Street, N.E.; then south along 18th Street, N.E.; then southwest along W Street,
2014 N.E.; then northwest along 15th Street, N.E.; then southwest along Downing Street, N.E.; then
2015 northwest along 14th Street, N.E.; then west along Saratoga Avenue, N.E.; then north along
2016 Brentwood Road, N.E.; then northeast along Rhode Island Avenue, N.E., to the point of
2017 beginning.

2018 **SMD 5C07**

2019 Beginning at the intersection of Rhode Island Avenue, N.E., and South Dakota Avenue,
2020 N.E.; then southeast along South Dakota Avenue, N.E.; then southwest along the Capital
2021 subdivision of the CSX Railroad to its intersection with a projected line extending 24th Street,
2022 N.E., from the north; then north along said projected line extending 24th Street, N.E., to its
2023 intersection with 24th Street, N.E.; then north along 24th Street, N.E.; then west along Evarts
2024 Street, N.E.; then northeast along Rhode Island Avenue, N.E., to the point of beginning.

2025 **ANC 5D**

2026 Beginning at the intersection of the Amtrak Railroad and Montana Avenue, N.E.; then
2027 south along Montana Avenue, N.E., to the point where its northbound and southbound lanes
2028 diverge; then south along a projected line extending Montana Avenue, N.E., south to its
2029 intersection with a projected line extending West Virginia Avenue, N.E., from the southwest;
2030 then southwest along said projected line extending West Virginia Avenue, N.E.; then southwest
2031 along West Virginia Avenue, N.E., to its intersection with the westernmost corner of the property
2032 identified as Square 4092, Lot 809; then southeast (clockwise) along the boundary of said Square
2033 4092, Lot 809, to its intersection with Mount Olivet Road, N.E.; then southeast along Mount
2034 Olivet Road, N.E., to its intersection with Bladensburg Road, N.E., and the westernmost property
2035 corner of the property identified as Parcel 162, Lot 16, the National Arboretum; then southeast
2036 (counterclockwise) along the boundary of Parcel 162, Lot 16, the National Arboretum, to its
2037 intersection with M Street, N.E.; then east along M Street, N.E., to its end; then east along a
2038 projected line extending M Street, N.E., east to its intersection with the center line of the
2039 Anacostia River; then south along the center line of the Anacostia River; then west along
2040 Benning Road, N.E., to its intersection with 15th Street, N.E., H Street, N.E., Florida Avenue,

2041 N.E., and Maryland Avenue, N.E.; then northwest along Florida Avenue, N.E.; then north along
2042 the CSX Railroad; then northeast along the Amtrak Railroad to the point of beginning.

2043 **SMD 5D01**

2044 Beginning at the intersection of the Amtrak Railroad and 9th Street, N.E.; then southeast
2045 along 9th Street, N.E.; then east along Mount Olivet Road, N.E.; then south along Corcoran
2046 Street, N.E.; then southwest along West Virginia Avenue, N.E.; then northwest along Florida
2047 Avenue, N.E.; then north along the CSX Railroad; then north along the Amtrak Railroad; then
2048 northeast along the Amtrak Railroad to the point of beginning.

2049 **SMD 5D02**

2050 Beginning at the intersection of the Amtrak Railroad and Montana Avenue, N.E.; then
2051 south along Montana Avenue, N.E., to the point where its northbound and southbound lanes
2052 diverge; then south along a projected line extending Montana Avenue, N.E., south to its
2053 intersection with a projected line extending West Virginia Avenue, N.E., from the southwest;
2054 then southwest along said projected line extending West Virginia Avenue, N.E.; then southwest
2055 along West Virginia Avenue, N.E.; then northwest along Mount Olivet Road, N.E.; then
2056 northwest along 9th Street, N.E.; then northeast along the Amtrak Railroad to the point of
2057 beginning.

2058 **SMD 5D03**

2059 Beginning at the intersection of West Virginia Avenue, N.E., and Oates Street, N.E.; then
2060 southeast along Oates Street, N.E.; then southwest along Orren Street, N.E.; then southeast along
2061 Neal Street, N.E.; then southwest along Holbrook Street, N.E.; then northwest along Florida
2062 Avenue, N.E.; then northeast along West Virginia Avenue, N.E., to the point of beginning.

2063 **SMD 5D04**

2064 Beginning at the intersection of Montello Avenue, N.E., and Meigs Place, N.E.; then
2065 southeast along Meigs Place, N.E.; then southwest along Trinidad Avenue, N.E.; then southeast
2066 along Queen Street, N.E.; then southwest along Holbrook Street, N.E.; then northwest along
2067 Levis Street, N.E.; then southwest along Trinidad Avenue, N.E.; then northwest along Oates
2068 Street, N.E.; then northeast along West Virginia Avenue, N.E.; then southeast along Holbrook
2069 Terrace, N.E.; then northeast along Montello Avenue, N.E., to the point of beginning.

2070 **SMD 5D05**

2071 Beginning at the intersection of Corcoran Street, N.E., and Mount Olivet Road, N.E.;
2072 then southeast along Mount Olivet Road, N.E.; then northeast along West Virginia Avenue, N.E.,
2073 to its intersection with the westernmost corner of the property identified as Square 4092, Lot
2074 809; then southeast (clockwise) along the boundary of said Square 4092, Lot 809, to its
2075 intersection with Mount Olivet Road, N.E.; then southeast along Mount Olivet Road, N.E.; then
2076 southwest along 16th Street, N.E.; then northwest along Queen Street, N.E.; then southwest
2077 along Holbrook Street, N.E.; then northwest along Queen Street, N.E.; then northeast along
2078 Trinidad Avenue, N.E.; then northwest along Meigs Place, N.E.; then southwest along Montello
2079 Avenue, N.E.; then northwest along Holbrook Terrace, N.E.; then northeast along West Virginia
2080 Avenue, N.E.; then north along Corcoran Street, N.E., to the point of beginning.

2081 **SMD 5D06**

2082 Beginning at the intersection of 16th Street, N.E., and Meigs Place, N.E.; then southeast
2083 along Meigs Place, N.E.; then southwest along Bladensburg Road, N.E.; then east along Lang
2084 Place, N.E.; then south along 17th Street, N.E.; then east along L Street, N.E.; then south along
2085 19th Street, N.E.; then southwest along Maryland Avenue, N.E.; then northwest along Neal
2086 Street, N.E.; then northeast along Orren Street, N.E.; then northwest along Oates Street, N.E.;

2087 then northeast along Trinidad Avenue, N.E.; then southeast along Levis Street, N.E.; then
2088 northeast along Holbrook Street, N.E.; then southeast along Queen Street, N.E.; then northeast
2089 along 16th Street, N.E., to the point of beginning.

2090 **SMD 5D07**

2091 Beginning at the intersection of Maryland Avenue, N.E., and 21st Street, N.E.; then south
2092 along 21st Street, N.E.; then west along Bennett Place, N.E.; then south along 19th Street, N.E.;
2093 then west along Benning Road, N.E., to its intersection with 15th Street, N.E., H Street, N.E.,
2094 Florida Avenue, N.E., and Maryland Avenue, N.E.; then northwest along Florida Avenue, N.E.;
2095 then northeast along Holbrook Street, N.E.; then southeast along Neal Street, N.E.; then
2096 northeast along Maryland Avenue, N.E., to the point of beginning.

2097 **SMD 5D08**

2098 Beginning at the intersection of 16th Street, N.E., and Mount Olivet Road, N.E.; then
2099 southeast along Mount Olivet Road, N.E., to its intersection with Bladensburg Road, N.E., and
2100 the westernmost corner of the property identified as Parcel 162, Lot 16, the National Arboretum;
2101 then southeast (counterclockwise) along the boundary of said Parcel 162, Lot 16, the National
2102 Arboretum to its intersection with M Street, N.E.; then east along M Street, N.E.; then south
2103 along 21st Street, N.E.; then southwest along Maryland Avenue, N.E.; then north along 19th
2104 Street, N.E.; then west along L Street, N.E.; then north along 17th Street, N.E.; then west along
2105 Lang Place, N.E.; then northeast along Bladensburg Road, N.E.; then northwest along Meigs
2106 Place, N.E.; then northeast along 16th Street, N.E., to the point of beginning.

2107 **SMD 5D09**

2108 Beginning at the intersection of 21st Street, N.E., and M Street, N.E.; then east along M
2109 Street, N.E., to its end; then east along a projected line extending M Street, N.E., east to its

2110 intersection with the center line of the Anacostia River; then south along the center line of the
2111 Anacostia River; then west along Benning Road, N.E.; then north along 19th Street, N.E.; then
2112 east along Bennett Place, N.E.; then north along 21st Street, N.E., to the point of beginning.

2113 **ANC 5E**

2114 Beginning at the intersection of Irving Street, N.E., and Michigan Avenue, N.E.; then
2115 southwest along Michigan Avenue, N.E.; then southeast along Franklin Street, N.E.; then
2116 southwest along Lincoln Road, N.E.; then southwest along Rhode Island Avenue, N.E.; then
2117 south along North Capitol Street; then southwest along New York Avenue, N.W.; then northwest
2118 along New Jersey Avenue, N.W.; then northeast along Rhode Island Avenue, N.W.; then north
2119 along 2nd Street, N.W.; then east along Bryant Street, N.W.; then north along 1st Street, N.W.;
2120 then northwest along Michigan Avenue, N.W., to the point where its eastbound and westbound
2121 lanes diverge; then northwest along westbound Michigan Avenue, N.W., to its intersection with
2122 Park Place, N.W.; then north along Park Place, N.W., to its intersection with Irving Street, N.W.;
2123 then east along Irving Street, N.W., and continuing east along Irving Street, N.E., to the point of
2124 beginning.

2125 **SMD 5E01**

2126 Beginning at the intersection of Q Street, N.W., and 3rd Street, N.W.; then south along
2127 3rd Street, N.W.; then east along Bates Street, N.W.; then south along North Capitol Street; then
2128 west along New York Avenue, N.W.; then north along New Jersey Avenue, N.W.; then east
2129 along Q Street, N.W., to the point of beginning.

2130 **SMD 5E02**

2131 Beginning at the intersection of Rhode Island Avenue, N.W., and Florida Avenue, N.W.;
2132 then southeast along Florida Avenue, N.W.; then east along R Street, N.W.; then south along

2133 North Capitol Street; then west along Bates Street, N.W.; then north along 3rd Street, N.W.; then
2134 west along Q Street, N.W.; then north along New Jersey Avenue, N.W.; then northeast along
2135 Rhode Island Avenue, N.W., to the point of beginning.

2136 **SMD 5E03**

2137 Beginning at the intersection of Rhode Island Avenue, N.W., and 1st Street, N.W.; then
2138 south along 1st Street, N.W.; then east along T Street, N.W.; then south along North Capitol
2139 Street; then west along R Street, N.W.; then northwest along Florida Avenue, N.W.; then
2140 northeast along Rhode Island Avenue, N.W., to the point of beginning.

2141 **SMD 5E04**

2142 Beginning at the intersection of W Street, N.W., and Flagler Place, N.W.; then south
2143 along Flagler Place, N.W.; then east along V Street, N.W., and continuing east along V Street,
2144 N.E.; then south along Lincoln Road, N.E.; then southwest along Rhode Island Avenue, N.E.;
2145 then south along North Capitol Street; then west along T Street, N.W.; then north along 1st
2146 Street, N.W.; then southwest along Rhode Island Avenue, N.W.; then north along 2nd Street,
2147 N.W.; then east along W Street, N.W., to the point of beginning.

2148 **SMD 5E05**

2149 Beginning at the intersection of Michigan Avenue, N.W., and North Capitol Street; then
2150 south along North Capitol Street; then west along V Street, N.W.; then north along Flagler Place,
2151 N.W.; then west along W Street, N.W.; then north along 2nd Street, N.W.; then east along Bryant
2152 Street, N.W.; then north along 1st Street, N.W.; then east along Michigan Avenue, N.W., to the
2153 point of beginning.

2154 **SMD 5E06**

2155 Beginning at the intersection of Irving Street, N.E., and Michigan Avenue, N.E.; then
2156 southwest along Michigan Avenue, N.E.; then southeast along Franklin Street, N.E.; then
2157 southwest along Lincoln Road, N.E.; then west along V Street, N.E.; then north along North
2158 Capitol Street; then west along Michigan Avenue, N.W., to the point where the eastbound and
2159 westbound lanes diverge; then northwest along eastbound Michigan Avenue, N.W., to its
2160 intersection with Park Place, N.W.; then north along Park Place, N.W., to its intersection with
2161 Irving Street, N.W.; then east along Irving Street, N.W., and continuing east along Irving Street,
2162 N.E., to the point of beginning.

2163 **ANC 5F**

2164 Beginning at the intersection of Michigan Avenue, N.E., and the Metropolitan
2165 subdivision of the CSX Railroad; then south along the Metropolitan subdivision of the CSX
2166 Railroad to its intersection with the Amtrak Railroad; then south along the Amtrak Railroad; then
2167 northwest along Florida Avenue, N.E.; then southwest along New York Avenue, N.E.; then north
2168 along North Capitol Street; then northeast along Rhode Island Avenue, N.E.; then northeast
2169 along Lincoln Road, N.E.; then west along Franklin Street, N.E.; then northeast along Michigan
2170 Avenue, N.E., to the point of beginning.

2171 **SMD 5F01**

2172 Beginning at the intersection of Michigan Avenue, N.E., and Monroe Street, N.E.; then
2173 east along Monroe Street, N.E.; then south along 7th Street, N.E.; then west along Lancaster
2174 Street, N.E.; then southeast along Kenneth Street, N.E.; then south along 7th Street, N.E.; then
2175 west along Jackson Street, N.E.; then south along Chancellor's Way, N.E.; then south along 6th
2176 Street, N.E.; then southwest along Edgewood Street, N.E.; then west along Douglas Street, N.E.;

2177 then northeast along Lincoln Road, N.E.; then west along Franklin Street, N.E.; then northeast
2178 along Michigan Avenue, N.E., to the point of beginning.

2179 **SMD 5F02**

2180 Beginning at the intersection of Michigan Avenue, N.E., and the Metropolitan
2181 subdivision of the CSX Railroad; then south along the Metropolitan subdivision of the CSX
2182 Railroad; then west along Franklin Street, N.E.; then south along 7th Street, N.E.; then southwest
2183 along Edgewood Street, N.E.; then north along 6th Street, N.E.; then northeast along
2184 Chancellor’s Way, N.E.; then east along Jackson Street, N.E.; then north along 7th Street, N.E.;
2185 then northwest along Kenneth Street, N.E.; then east along Lancaster Street, N.E.; then north
2186 along 7th Street, N.E.; then west along Monroe Street, N.E.; then northeast along Michigan
2187 Avenue, N.E., to the point of beginning.

2188 **SMD 5F03**

2189 Beginning at the intersection of Franklin Street, N.E., and the Metropolitan subdivision of
2190 the CSX Railroad; then south along the Metropolitan subdivision of the CSX Railroad; then
2191 southwest along Rhode Island Avenue, N.E.; then north along 4th Street, N.E.; then east along
2192 Douglas Street, N.E.; then northeast along Edgewood Street, N.E.; then north along 7th Street,
2193 N.E.; then east along Franklin Street, N.E., to the point of beginning.

2194 **SMD 5F04**

2195 Beginning at the intersection of Douglas Street, N.E., and 4th Street, N.E.; then south
2196 along 4th Street, N.E.; then west along V Street, N.E.; then southwest along Rhode Island
2197 Avenue, N.E.; then northeast along Lincoln Road, N.E.; then east along Douglas Street, N.E., to
2198 the point of beginning.

2199 **SMD 5F05**

2200 Beginning at the intersection of Rhode Island Avenue, N.E., and V Street, N.E.; then east
2201 along V Street, N.E.; then south along 4th Street, N.E.; then west along S Street, N.E.; then north
2202 along 2nd Street, N.E.; then west along T Street, N.E.; then north along Summit Place, N.E.; then
2203 west along Todd Place, N.E.; then north along Lincoln Road, N.E.; then northeast along Rhode
2204 Island Avenue, N.E., to the point of beginning.

2205 **SMD 5F06**

2206 Beginning at the intersection of Rhode Island Avenue, N.E., and the Metropolitan
2207 subdivision of the CSX Railroad; then south along the Metropolitan subdivision of the CSX
2208 Railroad to its intersection with the Amtrak Railroad; then south along the Amtrak Railroad; then
2209 northwest along Florida Avenue, N.E.; then north along Eckington Place, N.E.; then east along R
2210 Street, N.E.; then north along 2nd Street, N.E.; then east along S Street, N.E.; then north along
2211 4th Street, N.E.; then northeast along Rhode Island Avenue, N.E., to the point of beginning.

2212 **SMD 5F07**

2213 Beginning at the intersection of Rhode Island Avenue, N.E., and Lincoln Road, N.E.;
2214 then south along Lincoln Road, N.E.; then east along Todd Place, N.E.; then south along Summit
2215 Place, N.E.; then east along T Street, N.E.; then south along 2nd Street, N.E.; then west along R
2216 Street, N.E.; then south along Eckington Place, N.E.; then southeast along Florida Avenue, N.E.;
2217 then southwest along New York Avenue, N.E.; then north along North Capitol Street; then
2218 northeast along Rhode Island Avenue, N.E., to the point of beginning.

2219 Ward 6

2220 **ANC 6A**

2221 Beginning at the intersection of 7th Street, N.E., and Florida Avenue, N.E.; then
2222 southeast along Florida Avenue, N.E., to its intersection with 15th Street, N.E., H Street, N.E.,

2223 Maryland Avenue, N.E., and Benning Road, N.E.; then south along 15th Street, N.E.; then west
2224 along East Capitol Street to its intersection with 13th Street, N.E.; then west along a projected
2225 line extending East Capitol Street from the east through Lincoln Park to the intersection of East
2226 Capitol Street and 11th Street, N.E.; then west along East Capitol Street; then north along 8th
2227 Street, N.E.; then west along D Street, N.E.; then north along 7th Street, N.E., to the point of
2228 beginning.

2229 **SMD 6A01**

2230 Beginning at the intersection of 7th Street, N.E., and Florida Avenue, N.E.; then
2231 southeast along Florida Avenue, N.E.; then south along 14th Street, N.E.; then west along H
2232 Street, N.E.; then north along 10th Street, N.E.; then west along I Street, N.E.; then north along
2233 9th Street, N.E.; then west along K Street, N.E.; then north along 7th Street, N.E., to the point of
2234 beginning.

2235 **SMD 6A02**

2236 Beginning at the intersection of K Street, N.E., and 9th Street, N.E.; then south along 9th
2237 Street, N.E.; then east along I Street, N.E.; then south along 10th Street, N.E.; then east along H
2238 Street, N.E.; then south along 13th Street, N.E.; then west along F Street, N.E.; then north along
2239 11th Street, N.E.; then west along G Street, N.E.; then north along 7th Street, N.E.; then east
2240 along K Street, N.E., to the point of beginning.

2241 **SMD 6A03**

2242 Beginning at the intersection of G Street, N.E., and 11th Street, N.E.; then south along
2243 11th Street, N.E.; then east along F Street, N.E.; then south along 12th Street, N.E.; then west
2244 along D Street, N.E.; then north along 7th Street, N.E.; then east along G Street, N.E., to the
2245 point of beginning.

2246 **SMD 6A04**

2247 Beginning at the intersection of 11th Street, N.E., and C Street, N.E.; then east along C
2248 Street, N.E.; then southwest along Tennessee Avenue, N.E.; then east along Constitution
2249 Avenue, N.E.; then northeast along North Carolina Avenue, N.E.; then south along 15th Street,
2250 N.E.; then west along East Capitol Street to its intersection with 13th Street, N.E.; then west
2251 along a projected line extending East Capitol Street from the east through Lincoln Park to the
2252 intersection of East Capitol Street and 11th Street, N.E.; then north along 11th Street, N.E., to the
2253 point of beginning.

2254 **SMD 6A05**

2255 Beginning at the intersection of 12th Street, N.E., and E Street, N.E.; then east along E
2256 Street, N.E.; then south along 15th Street, N.E.; then southwest along North Carolina Avenue,
2257 N.E.; then west along Constitution Avenue, N.E.; then northeast along Tennessee Avenue, N.E.;
2258 then west along C Street, N.E.; then north along 12th Street, N.E., to the point of beginning.

2259 **SMD 6A06**

2260 Beginning at the intersection of 14th Street, N.E., and Florida Avenue, N.E.; then
2261 southeast along Florida Avenue, N.E., to its intersection with 15th Street, N.E., H Street, N.E.,
2262 Maryland Avenue, N.E., and Benning Road, N.E.; then south along 15th Street, N.E.; then west
2263 along E Street, N.E.; then north along 12th Street, N.E.; then east along F Street, N.E.; then north
2264 along 13th Street, N.E.; then east along H Street, N.E.; then north along 14th Street, N.E., to the
2265 point of beginning.

2266 **SMD 6A07**

2267 Beginning at the intersection of D Street, N.E., and 12th Street, N.E.; then south along
2268 12th Street, N.E.; then west along C Street, N.E.; then south along 11th Street, N.E., to its

2269 intersection with a projected line extending East Capitol Street from the east through Lincoln
2270 Park; then west along East Capitol Street; then north along 8th Street, N.E.; then east along D
2271 Street, N.E., to the point of beginning.

2272 **ANC 6B**

2273 Beginning at the intersection of East Capitol Street and 15th Street, N.E.; then south
2274 along 15th Street, S.E.; then northeast along Potomac Avenue, S.E.; then south along 18th Street,
2275 S.E.; then east along E Street, S.E., to its intersection with 19th Street, S.E., immediately north of
2276 Congressional Cemetery; then clockwise along the boundary of Congressional Cemetery to its
2277 easternmost corner; then east along a projected line extending the boundary of Congressional
2278 Cemetery to the center line of the Anacostia River; then southwest along the center line of the
2279 Anacostia River to its intersection with the 11th Street Officer Kevin J. Welsh Memorial Bridge;
2280 then north along 11th Street, S.E., to its intersection with a projected line extending due east
2281 from the northeast corner of Square 952; then west along said projected line to the northeast
2282 corner of Square 952; then west along the northern boundary of Square 952 to its intersection
2283 with 9th Street, S.E.; then northwest along a projected line extending the southern border of the
2284 right-of-way of Virginia Avenue, S.E., to its intersection with the western boundary of Square
2285 952; then northwest along the southern border of the right-of-way of Virginia Avenue, S.E.; then
2286 west along H Street, S.E.; then north along New Jersey Avenue, S.E.; then west along Interstate
2287 695; then north along the northbound lanes of Interstate 395; then west along Independence
2288 Avenue, S.W.; then north along 3rd Street, S.W., to its intersection with a projected line
2289 extending East Capitol Street west from its intersection with 1st Street, N.E.; then east along said
2290 projected line to the intersection of East Capitol Street and 1st Street, N.E.; then east along East
2291 Capitol Street to its intersection with 11th Street, N.E.; then east along a projected line extending

2292 East Capitol Street from the west through Lincoln Park to its intersection with 13th Street, N.E.;
2293 then east along East Capitol Street; the point of beginning.

2294 **SMD 6B01**

2295 Beginning at the intersection of East Capitol Street and 2nd Street, S.E.; then south along
2296 2nd Street, S.E.; then east along C Street, S.E.; then south along 4th Street, S.E.; then northwest
2297 along the southern border of the right-of-way of Virginia Avenue, S.E.; then west along H Street,
2298 S.E.; then north along New Jersey Avenue, S.E.; then west along Interstate 695; then north along
2299 the northbound lanes of Interstate 395; then west along Independence Avenue, S.W.; then north
2300 along 3rd Street, S.W., to its intersection with a projected line extending East Capitol Street west
2301 from its intersection with 1st Street, N.E.; then east along said projected line to the intersection
2302 of East Capitol Street and 1st Street, N.E.; then east along East Capitol Street to the point of
2303 beginning.

2304 **SMD 6B02**

2305 Beginning at the intersection of East Capitol Street, and 6th Street, S.E.; then south along
2306 6th Street, S.E.; then east along A Street, S.E.; then south along 7th Street, S.E.; then east along
2307 Independence Avenue, S.E.; then south along 8th Street, S.E.; then west along the northern
2308 boundary of the property identified as Square 901S, Lot 803; then west along a projected line
2309 extending said property boundary to its intersection with Pennsylvania Avenue, S.E.; then
2310 northwest along Pennsylvania Avenue, S.E.; then south along 7th Street, S.E.; then west along D
2311 Street, S.E.; then north along 5th Street, S.E.; then west along the southern boundary of Seward
2312 Square, S.E.; then north along 4th Street, S.E.; then west along C Street, S.E.; then north along
2313 2nd Street, S.E.; then east along East Capitol Street, to the point of beginning.

2314 **SMD 6B03**

2315 Beginning at the intersection of 4th Street, S.E., and the southern boundary of Seward
2316 Square, S.E.; then east along Seward Square, S.E.; then south along 5th Street, S.E.; then east
2317 along D Street, S.E.; then north along 7th Street, S.E.; then southeast along Pennsylvania
2318 Avenue, S.E., to its intersection with a projected line extending the northern boundary of the
2319 property identified as Square 901S, Lot 803; then east along said projected line to the northwest
2320 corner of said Square 901S, Lot 8013; then east along the northern boundary of said Square
2321 901S, Lot 803, to its intersection with 8th Street, S.E.; then south along 8th Street, S.E.; then
2322 northwest along the southern border of the right-of-way of Virginia Avenue, S.E.; then north
2323 along 4th Street, S.E., to the point of beginning.

2324 **SMD 6B04**

2325 Beginning at the intersection of C Street, S.E., and 12th Street, S.E.; then south along
2326 12th Street, S.E.; then west along G Street, S.E.; then south along 11th Street, S.E.; then west
2327 along a line extending due east from the northeast corner of Square 952; then west along the
2328 northern boundary of Square 952 to 9th Street, S.E.; then northwest along a projected line
2329 extending the southern border of the right-of-way of Virginia Avenue, S.E., to its intersection
2330 with the western boundary of Square 952; then northwest along the southern border of the right-
2331 of-way of Virginia Avenue, S.E.; then north along 8th Street, S.E.; then east along C Street, S.E.,
2332 to the point of beginning.

2333 **SMD 6B05**

2334 Beginning at the intersection of 6th Street, S.E., and East Capitol Street; then east along
2335 East Capitol Street; then south along 11th Street, S.E.; then east along Slaydens Walk, S.E.; then
2336 south along 12th Street, S.E.; then west along C Street, S.E.; then north along 8th Street, S.E.;

2337 then west along Independence Avenue, S.E.; then north along 7th Street, S.E.; then west along A
2338 Street, S.E.; then north along 6th Street, S.E., to the point of beginning.

2339 **SMD 6B06**

2340 Beginning at the intersection of East Capitol Street and 15th Street, S.E.; then south along
2341 15th Street, S.E.; then west along Kings Court, S.E.; then north along 14th Street, S.E.; then west
2342 along South Carolina Avenue, S.E.; then north along 12th Street, S.E.; then west along Slaydens
2343 Walk, S.E.; then north along 11th Street, S.E., to its intersection with East Capitol Street at the
2344 midpoint of the western boundary of Lincoln Park; then east along a projected line extending
2345 East Capitol Street through Lincoln Park to its intersection with 11th Street, S.E., at the midpoint
2346 of the eastern boundary of Lincoln Park; then east along East Capitol Street to the point of
2347 beginning.

2348 **SMD 6B07**

2349 Beginning at the intersection of South Carolina Avenue, S.E., and 14th Street, S.E.; then
2350 south along 14th Street, S.E.; then east along Kings Court, S.E.; then south along 15th Street,
2351 S.E.; then west along E Street, S.E.; then south along 14th Street, S.E.; then southwest
2352 (counterclockwise) along the westbound lanes of Potomac Avenue, S.E.; then northwest along
2353 Pennsylvania Avenue, S.E.; then north along 12th Street, S.E.; then northeast along South
2354 Carolina Avenue, S.E., to the point of beginning.

2355 **SMD 6B08**

2356 Beginning at the intersection of 12th Street, S.E., and Pennsylvania Avenue, S.E.; then
2357 southeast along Pennsylvania Avenue, S.E.; then south along 13th Street, S.E.; then east along K
2358 Street, S.E., to its intersection with Barney Circle, S.E.; then northwest (clockwise) along Barney
2359 Circle, S.E.; then southeast along Pennsylvania Avenue, S.E., to its intersection with the center

2360 line of the Anacostia River; then southwest along the center line of the Anacostia River to its
2361 intersection with the 11th Street Officer Kevin J. Welsh Memorial Bridge; then north along 11th
2362 Street, S.E.; then east along G Street, S.E.; then north along 12th Street, S.E., to the point of
2363 beginning.

2364 **SMD 6B09**

2365 Beginning at the intersection of Potomac Avenue, S.E., and 18th Street, S.E.; then south
2366 along 18th Street, S.E.; then east along E Street, S.E., to its intersection with 19th Street, S.E.,
2367 immediately north of Congressional Cemetery; then clockwise along the boundary of
2368 Congressional Cemetery to its easternmost corner; then east along a projected line extending the
2369 boundary of Congressional Cemetery to the center line of the Anacostia River; then southwest
2370 along the center line of the Anacostia River to its intersection with Pennsylvania Avenue, S.E.;
2371 then northwest along Pennsylvania Avenue, S.E.; then southwest (counterclockwise) along
2372 Barney Circle, S.E.; then west along K Street, S.E.; then north along 13th Street, S.E.; then
2373 southeast along Pennsylvania Avenue, S.E.; then northeast (clockwise) along the westbound
2374 lanes of Potomac Avenue, S.E.; then north along 14th Street, S.E.; then east along F Street, S.E.;
2375 then south along 15th Street, S.E.; then northeast along Potomac Avenue, S.E., to the point of
2376 beginning.

2377 **ANC 6C**

2378 Beginning at the intersection of the Amtrak Railroad and Florida Avenue, N.E.; then
2379 southeast along Florida Avenue, N.E.; then south along 7th Street, N.E.; then east along D Street,
2380 N.E.; then south along 8th Street, N.E.; then west along East Capitol Street to its intersection
2381 with 1st Street, N.E.; then west along a projected line extending East Capitol Street from 1st
2382 Street, N.E., to 3rd Street, N.W.; then north along 3rd Street, N.W.; then northwest along

2383 Pennsylvania Avenue, N.W.; then east along Constitution Avenue, N.W.; then northeast along
2384 Louisiana Avenue, N.W.; then north along North Capitol Street; then southeast along
2385 Massachusetts Avenue, N.E.; then north along 1st Street, N.E.; then east along H Street, N.E.;
2386 then north along the Amtrak Railroad to the point of beginning.

2387 **SMD 6C01**

2388 Beginning at the intersection of Florida Avenue, N.E., and 6th Street, N.E.; then south
2389 along 6th Street, N.E.; then west along H Street, N.E.; then north along 6th Street, N.E.; then
2390 west along K Street, N.E.; then north along 4th Street, N.E.; then east along L Street, N.E.; then
2391 north along 5th Street, N.E.; then east along M Street, N.E.; then north along 6th Street, N.E., to
2392 the point of beginning.

2393 **SMD 6C02**

2394 Beginning at the intersection of Columbus Circle, N.E., and F Street, N.E.; then east
2395 along F Street, N.E.; then south along 2nd Street, N.E.; then east along Capitol Court, N.E.; then
2396 south along 3rd Street, N.E.; then east along E Street, N.E.; then south along 5th Street, N.E., to
2397 its intersection with westbound C Street, N.E.; then east along westbound C Street, N.E., to its
2398 intersection with 6th Street, N.E., and Maryland Avenue, N.E.; then southwest along a line
2399 extending through Stanton Park from such intersection of westbound C Street, N.E., 6th Street,
2400 N.E., and Maryland Avenue, N.E., to the intersection of eastbound C Street, N.E., 4th Street,
2401 N.E., and Maryland Avenue, N.E.; then east along eastbound C Street, N.E.; then south along 5th
2402 Street, N.E.; then west along East Capitol Street to its intersection with 1st Street, N.E.; then
2403 west along a projected line extending East Capitol Street from 1st Street, N.E., to 3rd Street,
2404 N.W.; then north along 3rd Street, N.W.; then northwest along Pennsylvania Avenue, N.W.; then
2405 east along Constitution Avenue, N.W.; then northeast along Louisiana Avenue, N.W.; then north

2406 along North Capitol Street; then southeast along Massachusetts Avenue, N.E.; then
2407 counterclockwise along Columbus Circle, N.E., to the point of beginning.

2408 **SMD 6C03**

2409 Beginning at the intersection of Maryland Avenue, N.E., and 7th Street, N.E.; then south
2410 along 7th Street, N.E.; then east along D Street, N.E.; then south along 8th Street, N.E.; then west
2411 along East Capitol Street; then north along 5th Street, N.E.; then west along eastbound C Street,
2412 N.E., to its intersection with 4th Street, N.E., and Maryland Avenue, N.E.; then northeast along a
2413 line extending through Stanton Park from the intersection of eastbound C Street, N.E., 4th Street,
2414 N.E., and Maryland Avenue, N.E., to the intersection of westbound C Street, N.E., 6th Street,
2415 N.E., and Maryland Avenue, N.E.; then northeast along Maryland Avenue, N.E., to the point of
2416 beginning.

2417 **SMD 6C04**

2418 Beginning at the intersection of 1st Street, N.E., and H Street, N.E.; then east along H
2419 Street, N.E.; then southern along 5th Street, N.E.; then west along E Street, N.E.; then north
2420 along 3rd Street, N.E.; then west along Capitol Court, N.E.; then north along 2nd Street, N.E.;

2421 then west along F Street, N.E.; then southeast (clockwise) along Columbus Circle, N.E.; then
2422 north along 1st Street, N.E., to the point of beginning.

2423 **SMD 6C05**

2424 Beginning at the intersection of 6th Street, N.E., and H Street, N.E.; then east along H
2425 Street, N.E.; then south along 7th Street, N.E.; then southwest along Maryland Avenue, N.E., to
2426 its intersection with westbound C Street, N.E., and 6th Street, N.E.; then west along westbound C
2427 Street, N.E.; then north along 5th Street, N.E.; then east along G Street, N.E.; then north along
2428 6th Street, N.E., to the point of beginning.

2429 **SMD 6C06**

2430 Beginning at the intersection of K Street, N.E., and 6th Street, N.E.; then south along 6th
2431 Street, N.E.; then west along G Street, N.E.; then north along 5th Street, N.E.; then west along H
2432 Street, N.E., to the Amtrak Railroad; then northeast along the Amtrak Railroad to K Street, N.E.;
2433 then east along K Street, N.E., to the point of beginning.

2434 **SMD 6C07**

2435 Beginning at the intersection of the Amtrak Railroad and Florida Avenue, N.E.; then
2436 southeast along Florida Avenue, N.E.; then south along 6th Street, N.E.; then west along M
2437 Street, N.E.; then south along 5th Street, N.E.; then west along L Street, N.E.; then south along
2438 4th Street, N.E.; then west along K Street, N.E.; then north along the Amtrak Railroad to the
2439 point of beginning.

2440 **ANC 6D**

2441 Beginning at the intersection of 14th Street, S.W., and Independence Avenue, S.W.; then
2442 east along Independence Avenue, S.W.; then south along the northbound lanes of Interstate 395;
2443 then east along Interstate 695; then south along South Capitol Street to its intersection with the
2444 center line of the Anacostia River; then southwest along the center line of the Anacostia River to
2445 its end; then southwest along a projection of the center line of the Anacostia River to its
2446 intersection with the Commonwealth of Virginia-District of Columbia boundary line at the
2447 Virginia shore of the Potomac River; then north along the Virginia shore of the Potomac River;
2448 then northeast along the northern boundary of Interstate 395; then northeast along 14th Street,
2449 S.W., to the point of beginning.

2450 **SMD 6D01**

2451 Beginning at the intersection of 14th Street, S.W., and Independence Avenue, S.W.; then
2452 east along Independence Avenue, S.W.; then south along 7th Street, S.W.; then east along
2453 Interstate 395; then south along 4th Street, S.W.; then west along G Street, S.W.; then south
2454 along 7th Street, S.W.; then southeast along Maine Avenue, S.W.; then southwest along a line
2455 following the eastern boundary of the private street identified as Marina Way in Zoning
2456 Commission Order No. 11-03J(2), dated December 7, 2018, and extending such eastern
2457 boundary to its intersection with the shoreline of the Washington Channel; then due west along a
2458 line extending from said intersection to the center line of the Washington Channel; then south
2459 along the center line of the Washington Channel to its intersection with a projection of the center
2460 line of the Anacostia River; then southwest along a projection of the center line of the Anacostia
2461 River to its intersection with the Commonwealth of Virginia-District of Columbia boundary line
2462 at the Virginia shore of the Potomac River; then north along the Virginia shore of the Potomac
2463 River; then northeast along the northern boundary of Interstate 395; then northeast along 14th
2464 Street, S.W., to the point of beginning.

2465 **SMD 6D02**

2466 Beginning at the intersection of Independence Avenue, S.W., and the northbound lanes of
2467 Interstate 395; then south along the northbound lanes of Interstate 395; then east along Interstate
2468 695; then south along South Capitol Street; then west along I Street, S.W., to its intersection with
2469 3rd Street, S.W.; then west and north (clockwise) along the boundary of the property identified
2470 as Square 540, Lot 105, to its intersection with G Street, S.W.; then west along G Street, S.W.;
2471 then north along 4th Street, S.W.; then west along Interstate 395; then north along 7th Street,
2472 S.W.; then east along Independence Avenue, S.W., to the point of beginning.

2473 **SMD 6D03**

2474 Beginning at the intersection of G Street, S.W., and 6th Street, S.W.; then south along 6th
2475 Street, S.W.; then east along I Street, S.W.; then south along Makemie Place, S.W., to its
2476 intersection with K Street, S.W.; then southwest along a line extending from the intersection of
2477 Makemie Place, S.W., and K Street, S.W., to the northwest corner of the property identified as
2478 Square 542, Lot 89; then south along the western boundary of said Square 542, Lot 89, to its
2479 intersection with the property identified as Square 542, Lot 826; then south along the western
2480 boundary of said Square 542, Lot 826, to its intersection with M Street, S.W.; then west along M
2481 Street, S.W., to its intersection with 6th Street, S.W., and Maine Avenue, S.W.; then northwest
2482 along Maine Avenue, S.W.; then north along 7th Street, S.W.; then east along G Street, S.W., to
2483 the point of beginning.

2484 **SMD 6D04**

2485 Beginning at the intersection of G Street, S.W., and 4th Street, S.W.; then south along 4th
2486 Street, S.W., to its intersection with the southwest corner of the property identified as Square
2487 499, Lot 861; then east along the southern boundary of said Square 499, Lot 861, to its
2488 intersection with Wesley Place, S.W.; then south along Wesley Place, S.W.; then east along K
2489 Street, S.W.; then south along 3rd Street, S.W.; then west along M Street, S.W., to its
2490 intersection with the southwest corner of the property identified as Square 542, Lot 826; then
2491 north along the western boundary of said Square 542, Lot 826, to its intersection with the
2492 boundary of the property identified as Square 542, Lot 89; then north along the western boundary
2493 of said Square 542, Lot 89, to its northwest corner; then northeast along a line extending from
2494 the northwest corner of said Square 542, Lot 89, to the intersection of Makemie Place, S.W., and
2495 K Street, S.W.; then north along Makemie Place, S.W.; then west along I Street, S.W.; then north
2496 along 6th Street, S.W.; then east along G Street, S.W., to the point of beginning.

2497 **SMD 6D05**

2498 Beginning at the intersection of 4th Street, S.W., and G Street, S.W.; then east along G
2499 Street, S.W., to its intersection with the northwest corner of the property identified as Square
2500 540, Lot 105; then south and east (counterclockwise) along the boundary of said Square 540, Lot
2501 105, to its intersection with 3rd Street, S.W.; then south along 3rd Street, S.W.; then east along I
2502 Street, S.W.; then south along South Capitol Street; then west along M Street, S.W.; then south
2503 along 1st Street, S.W.; then west along N Street, S.W.; then southwest along Canal Street, S.W.;
2504 then northwest (clockwise) along Delaware Avenue, S.W.; then west along M Street, S.W.; then
2505 north along 3rd Street, S.W.; then west along K Street, S.W.; then north along Wesley Place,
2506 S.W., to the southeast corner of the property identified as Square 499, Lot 861; then west along
2507 the southern boundary of said Square 499, Lot 861, to its southwest corner at its intersection with
2508 4th Street, S.W.; then north along 4th Street, S.W., to the point of beginning.

2509 **SMD 6D06**

2510 Beginning at the intersection of Maine Avenue, S.W., 6th Street, S.W., and M Street,
2511 S.W.; then east along M Street, S.W.; then south along 4th Street, S.W., to its second intersection
2512 with O Street, S.W.; then east along O Street, S.W., to its end; then east along a projected line
2513 extending O Street, S.W., to the intersection of O Street, S.W., and 3rd Street, S.W.; then south
2514 along 3rd Street, S.W.; then west along P Street, S.W., to its intersection with 4th Street, S.W.;
2515 then southwest along a line extending from the intersection of P Street, S.W., and 4th Street,
2516 S.W., to the southeast corner of Southwest Waterfront Park; then west along the southern
2517 boundary of Southwest Waterfront Park to the Washington Channel shoreline; then northwest
2518 along the Washington Channel shoreline to its intersection with a line following the eastern
2519 boundary of the drive lanes of the street identified as Marina Way in Zoning Commission Order

2520 No. 11-03J(2), dated December 7, 2018, and extending such eastern boundary to its intersection
2521 with the shoreline of the Washington Channel; then northeast along such line to its intersection
2522 with Maine Avenue, S.W.; then southeast along Maine Avenue, S.W., to the point of beginning.

2523 **SMD 6D07**

2524 Beginning at the intersection of 4th Street, S.W., and M Street, S.W.; then east along M
2525 Street, S.W.; then south (counterclockwise) along Delaware Avenue, S.W.; then southwest along
2526 Canal Street, S.W.; then south along 2nd Street, S.W.; then east along R Street, S.W.; then
2527 northeast along Potomac Avenue, S.W.; then south along Half Street, S.W.; then east along S
2528 Street, S.W.; then southwest along Water Street, S.W.; then west along T Street, S.W.; then south
2529 along Half Street, S.W., to its intersection with V Street, S.W.; then east along a projected line
2530 extending V Street, S.W., east to its intersection with the center line of the Anacostia River; then
2531 northeast along the center line of the Anacostia River to its intersection with South Capitol
2532 Street; then southeast along South Capitol Street to its intersection with the center line of the
2533 Anacostia River; then southwest along the center line of the Anacostia River to its end; then
2534 southwest along a projection of the center line of the Anacostia River to its intersection with the
2535 center line of the Washington Channel; then north along the center line of the Washington
2536 Channel to its intersection with a line extending due west from a line following the eastern
2537 boundary of the drive lanes of the street identified as Marina Way in Zoning Commission Order
2538 No. 11-03J(2), dated December 7, 2018, and extending such eastern boundary to its intersection
2539 with the shoreline of the Washington Channel; then due east along such line to the shoreline of
2540 the Washington Channel; then southeast along the shoreline of the Washington Channel to the
2541 southern boundary of Southwest Waterfront Park; then east along the southern boundary of
2542 Southwest Waterfront Park to its southeast corner; then northeast along a line extending from the

2543 southeast corner of Southwest Waterfront Park to the intersection of P Street, S.W., and 4th
2544 Street, S.W.; then east along P Street, S.W.; then north along 3rd Street, S.W., to its intersection
2545 with O Street, S.W.; then west along a projected line extending O Street, S.W., to west the end of
2546 O Street, S.W.; then west along O Street, S.W., to 4th Street, S.W.; then north along 4th Street,
2547 S.W., to the point of beginning.

2548 **SMD 6D08**

2549 Beginning at the intersection of M Street, S.W., and South Capitol Street; then south
2550 along South Capitol Street, to the center line of the Anacostia River; then southwest along the
2551 center line of the Anacostia River to its intersection with a projected line extending V Street,
2552 S.W., west from its intersection with Half Street, S.W.; then west along said projected line to the
2553 intersection of V Street, S.W., and Half Street, S.W.; then north along Half Street, S.W.; then
2554 east along T Street, S.W.; then north along Water Street, S.W.; then west along S Street, S.W.;
2555 then north along Half Street, S.W.; then southwest along Potomac Avenue, S.W.; then west
2556 along R Street, S.W.; then north along 2nd Street, S.W.; then north along Canal Street, S.W.;
2557 then east along N Street, S.W.; then north along 1st Street, S.W.; then east along M Street, S.W.,
2558 to the point of beginning.

2559 **ANC 6E**

2560 Beginning at the intersection of New York Avenue, N.E., and Florida Avenue, N.E.; then
2561 southeast along Florida Avenue, N.E.; then southwest along the Amtrak Railroad; then west
2562 along H Street, N.E.; then southwest along 1st Street, N.E.; then northwest along Massachusetts
2563 Avenue, N.E.; then south along North Capitol Street; then southwest along Louisiana Avenue,
2564 N.W.; then west along Constitution Avenue, N.W.; then northwest along Pennsylvania Avenue,
2565 N.W.; then north along 6th Street, N.W.; then northeast along Indiana Avenue, N.W.; then north

2566 along 5th Street, N.W.; then northwest along Massachusetts Avenue, N.W.; then north along 7th
2567 Street, N.W.; then northeast along New York Avenue, N.W., to the point of beginning.

2568 **SMD 6E01**

2569 Beginning at the northernmost intersection of New York Avenue, N.W., and L Street,
2570 N.W.; then southeast along the eastern boundary of the property identified as Square 515N, Lot
2571 64; then west along L Street, N.W.; then south along south along 5th Street, N.W.; then east
2572 along K Street, N.W.; then south along 4th Street, N.W.; then west along I Street, N.W.; then
2573 south along 5th Street, N.W.; then northwest along Massachusetts Avenue, N.W.; then north
2574 along 7th Street, N.W.; then northeast along New York Avenue, N.W., to the point of beginning.

2575 **SMD 6E02**

2576 Beginning at the intersection of New York Avenue, N.W., and 4th Street, N.W.; then
2577 south along 4th Street, N.W.; then west along L Street, N.W.; then south along the eastern
2578 boundary of the property identified as Square 515, Lot 7003; then west along K Street, N.W.;
2579 then north along 5th Street, N.W., to its southernmost intersection with L Street, N.W.; then east
2580 along L Street, N.W.; then northwest along the eastern boundary of the property identified as
2581 Square 515N, Lot 64; then northeast along New York Avenue, N.W., to the point of beginning.

2582 **SMD 6E03**

2583 Beginning at the intersection of New York Avenue, N.W., and M Street, N.W.; then east
2584 along M Street, N.W.; then south along 1st Street, N.W., to its intersection with L Street, N.W.;
2585 then east along a projected line extending L Street, N.W.; then south along North Capitol Street;
2586 then west along K Street, N.W.; then south along 3rd Street, N.W.; then west along I Street,
2587 N.W.; then north along 4th Street, N.W.; then west along K Street, N.W.; then north along the
2588 eastern boundary of the property identified as Square 515, Lot 7003; then east along L Street,

2589 N.W.; then north along 4th Street, N.W.; then northeast along New York Avenue, N.W., to the
2590 point of beginning.

2591 **SMD 6E04**

2592 Beginning at the intersection of M Street, N.W., and New York Avenue, N.W.; then
2593 northeast along New York Avenue, N.W.; then south along the western boundary of the property
2594 identified as Square 619, Lot 176, to its intersection with M Street, N.W.; then east along M
2595 Street, N.W., and continuing along M Street, N.E.; then south along 1st Street, N.E.; then west
2596 along Pierce Street, N.E.; then south along North Capitol Street, to its intersection with L Street,
2597 N.E.; then west along a projected line extending L Street, N.W.; then north along 1st Street,
2598 N.W.; then west along M Street, N.W., to the point of beginning.

2599 **SMD 6E05**

2600 Beginning at the intersection of New York Avenue, N.E., and Florida Avenue, N.E.; then
2601 southeast along Florida Avenue, N.E.; then south along 2nd Street, N.E.; then west along N
2602 Street, N.E.; then south along 1st Street, N.E.; then west along M Street, N.E., and continuing
2603 along M Street, N.W.; then northeast along the western boundary of the property identified as
2604 Square 619, Lot 176, to its intersection with New York Avenue, N.W.; then northeast along New
2605 York Avenue, N.W., and continuing along New York Avenue, N.E., to the point of beginning.

2606 **SMD 6E06**

2607 Beginning at the intersection of 2nd Street, N.E., and Florida Avenue, N.E.; then
2608 southeast along Florida Avenue, N.E.; then south along the Amtrak Railroad; then west along L
2609 Street, N.E.; then north along North Capitol Street; then east along Pierce Street, N.E.; then north
2610 along 1st Street, N.E.; then east along N Street, N.E.; then north along 2nd Street, N.E., to the
2611 point of beginning.

2612 **SMD 6E07**

2613 Beginning at the intersection of L Street, N.E., and the Amtrak Railroad; then southwest
2614 along the Amtrak Railroad; then west along H Street, N.E.; then southwest along 1st Street, N.E.;
2615 then northwest along Massachusetts Avenue, N.E.; then south along North Capitol Street; then
2616 west along E Street, N.W.; then north along New Jersey Avenue, N.W.; then northwest along
2617 Massachusetts Avenue, N.W.; then north along 3rd Street, N.W.; then east along K Street, N.W.;
2618 then north along North Capitol Street; then east along L Street, N.E., to the point of beginning.

2619 **SMD 6E08**

2620 Beginning at the intersection of I Street, N.W., and 3rd Street, N.W.; then south along 3rd
2621 Street, N.W.; then southeast along Massachusetts Avenue, N.W.; then south along New Jersey
2622 Avenue, N.W.; then east along E Street, N.W.; then south along North Capitol Street; then
2623 southwest along Louisiana Avenue, N.W.; then west along Constitution Avenue, N.W.; then
2624 northwest along Pennsylvania Avenue, N.W.; then north along 6th Street, N.W.; then northeast
2625 along Indiana Avenue, N.W.; then north along 5th Street, N.W.; then east along H Street, N.W.;
2626 then north along 4th Street, N.W.; then northwest along Massachusetts Avenue, N.W.; then north
2627 along the western boundary of the property identified as Square 516S, Lot 36; then east along the
2628 northern boundary of the property identified as Square 516S, Lot 36; then north along 4th Street,
2629 N.W.; then east along I Street, N.W., to the point of beginning.

2630 **SMD 6E09**

2631 Beginning at the intersection of I Street, N.W., and 4th Street, N.W.; then south along 4th
2632 Street, N.W.; then west along the northern boundary of the property identified as Square 516S,
2633 Lot 36; then south along the western boundary of the property identified as Square 516S, Lot 36;
2634 then southeast along Massachusetts Avenue, N.W.; then south along 4th Street, N.W.; then west

2635 along H Street, N.W.; then north along 5th Street, N.W.; then east along I Street, N.W., to the
2636 point of beginning.

2637 Ward 7

2638 **ANC 7B**

2639 Beginning at the intersection of B Street, S.E. and Anacostia Road, S.E. , then southwest
2640 along said Anacostia Road, S.E. to Ely Place, S.E., then west along said Ely Place, S.E. to Mi
2641 Minnesota Avenue, S.E.; then southwest along Minnesota Avenue, S.E., to its intersection with
2642 the northern corner of census block 99.01.2002; then east (clockwise) along the boundary of
2643 census block 99.01.2002 to Fort Davis Drive, S.E.; then northeast along Fort Davis Drive, S.E.;
2644 then southeast along Ridge Road, S.E.; then southwest along the State of Maryland-District of
2645 Columbia boundary line; then northwest along Naylor Road, S.E.; then northwest along Good
2646 Hope Road, S.E., to its next intersection with Naylor Road, S.E.; then north along Naylor Road,
2647 S.E.; then north along 25th Street, S.E.; then southwest along the northeast-bound lanes of
2648 Minnesota Avenue, S.E., to the intersection of Minnesota Avenue, S.E., White Place, S.E., and
2649 Nicholson Street, S.E.; then northwest along Nicholson Street, S.E., to its intersection with
2650 Anacostia Drive, S.E.; then northwest along a line extending from the intersection of Nicholson
2651 Street, S.E., and Anacostia Drive, S.E., to the intersection of Pennsylvania Avenue, S.E., and the
2652 center line of the Anacostia River; then northeast along the center line of the Anacostia River to
2653 its intersection with a projected line extending Croffut Place, S.E., west from its end; then east
2654 along said projected line to its intersection with Croffut Place, S.E.; then east along Croffut
2655 Place, S.E., to 35th Street, S.E. to B Street, S.E., then east along said B Street, S.E. to the point of
2656 beginning.

2657 **SMD 7B01**

2658 Beginning at the intersection of Ely Place, S.E., 34th Street, S.E., and Minnesota Avenue,
2659 S.E.; then southwest along Minnesota Avenue, S.E., to its intersection with the northern corner
2660 of census block 99.01.2002; then east (clockwise) along the boundary of census block
2661 99.01.2002 to its intersection with Fort Davis Drive, S.E.; then south along Fort Davis Drive,
2662 S.E.; then northwest along Massachusetts Avenue, S.E.; then west (counterclockwise) along
2663 Randle Circle, S.E.; then southwest along Minnesota Avenue, S.E.; then south along 28th Street,
2664 S.E.; then northwest along Pennsylvania Avenue, S.E., to its intersection with northeast-bound
2665 Minnesota Avenue, S.E.; then southwest along northeast-bound Minnesota Avenue, S.E., to the
2666 intersection of Minnesota Avenue, S.E., White Place, S.E., and Nicholson Street, S.E.; then
2667 northwest along Nicholson Street, S.E., to its intersection with Anacostia Drive, S.E.; then
2668 northwest along a line extending from the intersection of Nicholson Street, S.E., and Anacostia
2669 Drive, S.E., to the intersection of Pennsylvania Avenue, S.E., and the center line of the Anacostia
2670 River; then northeast along the center line of the Anacostia River to its intersection with a
2671 projected line extending Ely Place, S.E., west from its end; then east along said projected line to
2672 its intersection with Ely Place, S.E.; then east along Ely Place, S.E., to the point of beginning.

2673 **SMD 7B02**

2674 Beginning at the intersection of 30th Street, S.E., and Pennsylvania Avenue, S.E.; then
2675 southeast along Pennsylvania Avenue, S.E.; then southwest along Alabama Avenue, S.E.; then
2676 south along 37th Street, S.E.; then west along Suitland Road, S.E., to its intersection with 36th
2677 Street, S.E., and Alabama Avenue, S.E.; then southwest along Alabama Avenue, S.E.; then north
2678 along Naylor Road, S.E.; then northwest along Good Hope Road, S.E., to its next intersection
2679 with Naylor Road, S.E.; then northwest along Naylor Road, S.E., to its intersection with 27th
2680 Street, S.E.; then east along a line extending due east from the intersection of Naylor Road, S.E.,

2681 and 27th Street, S.E., to its intersection with a projected line extending 30th Street, S.E., south
2682 from its end; then north along said projected line extending 30th Street, S.E., to its end; then
2683 north along 30th Street, S.E., to the point of beginning.

2684 **SMD 7B03**

2685 Beginning at the intersection of northeast-bound Minnesota Avenue, S.E., and
2686 Pennsylvania Avenue, S.E.; then southeast along Pennsylvania Avenue, S.E.; then south along
2687 30th Street, S.E., to its end; then south along a projected line extending 30th Street, S.E., due
2688 south to its intersection with a line extending due east from the intersection of Naylor Road, S.E.,
2689 and 27th Street, S.E.; then west along said line to the intersection of Naylor Road, S.E., and 27th
2690 Street, S.E.; then north along Naylor Road, S.E.; then north along 25th Street, S.E., to its
2691 intersection with northeast-bound Minnesota Avenue, S.E.; then northeast along northeast-bound
2692 Minnesota Avenue, S.E., to the point of beginning.

2693 **SMD 7B04**

2694 Beginning at the southernmost intersection of Minnesota Avenue, S.E., and Randle
2695 Circle, S.E.; then east (counterclockwise) along Randle Circle, S.E.; then southwest along
2696 Massachusetts Avenue, S.E.; then west along N Street, S.E.; then north along 33rd Place, S.E.;
2697 then west along M Street, S.E.; then south along Branch Avenue, S.E.; then southeast along Pope
2698 Street, S.E., to its intersection with Nash Place, S.E., and 34th Street, S.E.; then south along 34th
2699 Street, S.E.; then southwest along Carpenter Street, S.E., to its intersection with 33rd Street, S.E.,
2700 and Pennsylvania Avenue, S.E.; then northwest along Pennsylvania Avenue, S.E.; then north
2701 along 28th Street, S.E.; then northeast along Minnesota Avenue, S.E., to the point of beginning.

2702 **SMD 7B05**

2703 Beginning at the intersection of Alabama Avenue, S.E., and Branch Avenue, S.E.; then
2704 south along Branch Avenue, S.E.; then southwest along the State of Maryland-District of
2705 Columbia boundary line; then northwest along Naylor Road, S.E.; then east along Alabama
2706 Avenue, S.E., to the point of beginning.

2707 **SMD 7B06**

2708 Beginning at the intersection of Alabama Avenue, S.E., and Pennsylvania Avenue, S.E.;;
2709 then southeast along Pennsylvania Avenue, S.E.; then southwest along the State of Maryland-
2710 District of Columbia boundary line; then north along Branch Avenue, S.E.; then east along
2711 Alabama Avenue, S.E., to its intersection with 36th Street, S.E., and Suitland Road, S.E.; then
2712 east along Suitland Road, S.E., to its intersection with Bangor Street, S.E., and 37th Street, S.E.;;
2713 then north along 37th Street, S.E.; then northeast along Alabama Avenue, S.E., to the point of
2714 beginning.

2715 **SMD 7B07**

2716 Beginning at the intersection of Branch Avenue, S.E., Anacostia Road, S.E., and M
2717 Street, S.E.; then east along M Street, S.E.; then south along 33rd Place, S.E.; then east along N
2718 Street, S.E.; then southeast along Massachusetts Avenue, S.E.; then southwest along Alabama
2719 Avenue, S.E.; then southeast along Q Street, S.E.; then southwest along Fort David Place, S.E.;;
2720 then south along 40th Street, S.E.; then northwest along Pennsylvania Avenue, S.E., to its
2721 intersection with 33rd Street, S.E., and Carpenter Street, S.E.; then northeast along Carpenter
2722 Street, S.E.; then north along 34th Street, S.E., to its intersection with Nash Place, S.E., and Pope
2723 Street, S.E.; then northwest along Pope Street, S.E.; then north along Branch Avenue, S.E., to the
2724 point of beginning.

2725 **SMD 7B08**

2726 Beginning at the intersection of Fort Davis Drive, S.E., Texas Avenue, S.E., and Ridge
2727 Road, S.E.; then southeast along Ridge Road, S.E.; then southwest along the State of Maryland-
2728 District of Columbia boundary line; then northwest along Pennsylvania Avenue, S.E.; then north
2729 along 40th Street, S.E.; then northeast along Fort Davis Place, S.E.; then northwest along Q
2730 Street, S.E.; then northeast along Alabama Avenue, S.E.; then northwest along Massachusetts
2731 Avenue, S.E.; then north along Fort Davis Drive, S.E., to the point of beginning.

2732 **SMD 7B09**

2733 Beginning at the intersection of B Street, S.E., and Anacostia Road, S.E.; then southwest
2734 along Anacostia Road, S.E.; then west along Ely Place, S.E., to its end; then west along a
2735 projected line extending Ely Place, S.E., west to its intersection with the center line of the
2736 Anacostia River; then northeast along the center line of the Anacostia River to its intersection
2737 with a projected line extending west from the end of Croffut Place, S.E.; then east along said
2738 projected line extending west from the end of Croffut Place, S.E.; then east along Croffut Place,
2739 S.E.; then north along 35th Street, S.E.; then east along B Street, S.E., to the point of beginning.

2740 **ANC 7C**

2741 Beginning at the intersection of Kenilworth Avenue, N.E., and State of Maryland-District
2742 of Columbia boundary line; then southeast along the State of Maryland-District of Columbia
2743 boundary line, to the easternmost point of the District of Columbia; then southwest along the
2744 State of Maryland-District of Columbia boundary line; then northwest along Central Avenue,
2745 S.E. to its intersection with East Capitol Street; then north along 50th Street, N.E. to Ames Street,
2746 N.E.; then west along Ames Street, N.E. to 49th Street, N.E.; then north along 49th Street, N.E. to
2747 Eads Street, N.E.; then west along said Eads Street, N.E. to 47th Street, N.E.; then north along
2748 said 47th Street, N.E. to Foote Street, N.E.; then west along said Foot Street, N.E. to 45th Street,

2749 N.E.; then south along said 45th Street, N.E. to Edson Place, N.E., then west along said Edson
2750 Place, N.E. to 42nd Street, N.E.; then north along said 42nd Street to Grant Street, N.E.; then west
2751 along said Grant Street, N.E. to Minnesota Avenue, N.E., then northeast along said Minnesota
2752 Avenue, N.E. to Nannie Helen Burroughs Avenue, N.E.; then northwest along said Nannie Helen
2753 Burroughs Avenue, N.E. to Kenilworth Avenue, N.E., then northeast along said Kenilworth
2754 Avenue, N.E. to the point of beginning.

2755 **SMD 7C01**

2756 Beginning at the intersection of Jay Street, N.E., and 52nd Street, N.E.; then south along
2757 52nd Street, N.E.; then east along Hayes Street, N.E.; then south along Division Avenue, N.E.;
2758 then west along Nannie Helen Burroughs Avenue, N.E.; then north along 48th Street, N.E.; then
2759 east along Jay Street, N.E., to the point of beginning.

2760 **SMD 7C02**

2761 Beginning at the intersection of 53rd Street, N.E., and Dix Street, N.E.; then east along
2762 Dix Street, N.E., to its intersection with 55th Street, N.E., at the southwest corner of census block
2763 78.08.3002; then east along the southern boundary of census block 78.08.3002 to its southeast
2764 corner at its intersection with the Watts Branch stream; then southeast along the Watts Branch
2765 stream; then south along 58th Street, N.E.; then west along East Capitol Street; then north along
2766 Division Avenue, N.E.; then east along Blaine Street, N.E.; then north along 53rd Street, N.E., to
2767 the point of beginning.

2768 **SMD 7C03**

2769 Beginning at the intersection of 49th Place, N.E., and Nannie Helen Burroughs Avenue,
2770 N.E.; then east along Nannie Helen Burroughs Avenue, N.E.; then south along Division Avenue,
2771 N.E.; then southeast along the Watts Branch stream to its intersection with a line extending due

2772 west from the end of Eads Street, N.E.; then east along said line to the end of Eads Street, N.E.;
2773 then east along Eads Street, N.E.; then south along 55th Street, N.E.; then west along Dix Street,
2774 N.E.; then south along 53rd Street, N.E.; then west along Blaine Street, N.E.; then south along
2775 Division Avenue, N.E.; then west along East Capitol Street; then north along 50th Street, N.E.;
2776 then west along Ames Street, N.E.; then north along 49th Street, N.E.; then east along Fitch
2777 Place, N.E.; then northeast along 49th Place, N.E., to the point of beginning.

2778 **SMD 7C04**

2779 Beginning at the intersection of Lee Street, N.E., and State of Maryland-District of
2780 Columbia boundary line; then southeast along the State of Maryland-District of Columbia
2781 boundary line to its intersection with Sheriff Road, N.E., and Division Avenue, N.E.; then south
2782 along Division Avenue, N.E.; then west and south (counterclockwise) along Just Street, N.E.;
2783 then west along Jay Street, N.E.; then south along 48th Street, N.E.; then northwest along Nannie
2784 Helen Burroughs Avenue, N.E.; then north along 44th Street, N.E.; then east along Sheriff Road,
2785 N.E.; then north along 46th Street, N.E.; then east along Kane Place, N.E.; then north along 48th
2786 Street, N.E.; then east along Lee Street, N.E., to the point of beginning.

2787 **SMD 7C05**

2788 Beginning at the intersection of Nannie Helen Burroughs Avenue, N.E., and State of
2789 Maryland-District of Columbia boundary line; then southeast along the State of Maryland-
2790 District of Columbia boundary line to the easternmost point of the District of Columbia; then
2791 southwest along the State of Maryland-District of Columbia boundary line; then west along East
2792 Capitol Street; then north along 58th Street, N.E.; then northwest along the Watts Branch stream
2793 to its intersection with the southeast corner of census block 78.08.3002; then west along the
2794 southern boundary of census block 78.08.3002 to its southwest corner at the intersection of Dix

2795 Street, N.E., and 55th Street, N.E.; then north along 55th Street, N.E.; then east along Eads Street,
2796 N.E.; then north along 56th Street, N.E.; then east along Foote Street, N.E.; then north along 58th
2797 Street, N.E.; then east along Nannie Helen Burroughs Avenue, N.E., to the point of beginning.

2798 **SMD 7C06**

2799 Beginning at the intersection of Sheriff Road, N.E., Division Avenue, N.E., and the State
2800 of Maryland-District of Columbia boundary line; then southeast along the State of Maryland-
2801 District of Columbia boundary line; then west along Nannie Helen Burroughs Avenue, N.E.;
2802 then south along 58th Street, N.E.; then west along Foote Street, N.E.; then south along 56th
2803 Street, N.E.; then west along Eads Street, N.E., to its end; then west along a projected line
2804 extending due west from the end of Eads Street, N.E., to its intersection with Watts Branch
2805 stream; then northwest along Watts Branch stream; then northeast along Division Avenue, N.E.;
2806 then west along Hayes Street, N.E.; then northeast along 52nd Street, N.E.; then west along Jay
2807 Street, N.E.; then north and east (clockwise) along Just Street, N.E.; then north along Division
2808 Avenue, N.E., to the point of beginning.

2809 **SMD 7C07**

2810 Beginning at the intersection of Kenilworth Avenue, N.E., and the State of Maryland-
2811 District of Columbia boundary line; then southeast along the State of Maryland-District of
2812 Columbia boundary line; then west along Lee Street, N.E.; then south along 48th Street, N.E.;
2813 then west along Kane Place, N.E.; then south along 46th Street, N.E.; then west along Sheriff
2814 Road, N.E.; then south along 44th Street, N.E.; then northwest along Nannie Helen Burroughs
2815 Avenue, N.E.; then northeast along Kenilworth Avenue, N.E., to the point of beginning.

2816 **SMD 7C08**

2817 Beginning at the intersection of Central Avenue, S.E., and East Capitol Street; then east
2818 along East Capitol Street; then southwest along the State of Maryland-District of Columbia
2819 boundary line; then northwest along Central Avenue, S.E., to the point of beginning.

2820 **SMD 7C09**

2821 Beginning at the intersection of Minnesota Avenue, N.E., and Nannie Helen Burroughs
2822 Avenue, N.E.; then southeast along Nannie Helen Burroughs Avenue, N.E.; then southwest
2823 along 49th Place, N.E.; then west along Fitch Place, N.E.; then south along 49th Street, N.E.; then
2824 west along Dix Street, N.E.; then north along 47th Street, N.E., to its intersection with 47th Place,
2825 N.E., and Foote Street, N.E.; then west along Foote Street, N.E.; then south along 45th Street,
2826 N.E.; then west along Edson Place, N.E.; then north along 42nd Street, N.E.; then west along
2827 Grant Street, N.E.; then northeast along Minnesota Avenue, N.E., to the point of beginning.

2828

2829 **ANC 7D**

2830 Beginning at the intersection of the center line of the Anacostia River and the State of
2831 Maryland-District of Columbia boundary line; then southeast along the State of Maryland-
2832 District of Columbia boundary line; then southwest along Kenilworth Avenue, N.E.; then
2833 southeast along Nannie Helen Burroughs Avenue, N.E.; then southwest along the Landover
2834 subdivision of the CSX Railroad; then northwest along a projected line extending Hayes Street,
2835 N.E., from the Landover subdivision of the CSX Railroad to Kenilworth Avenue, N.E.; then
2836 southwest along Kenilworth Avenue, N.E.; then west along East Capitol Street; then southwest
2837 along Independence Avenue, S.E.; then south along 19th Street, S.E. to E Street, S.E.; then east
2838 along said E Street, S.E. to Massachusetts Avenue, S.E., then southwest along said
2839 Massachusetts Avenue, S.E. to 19th Street, S.E., then north along said 19th Street to Benning

2840 Road N.E., then east along said Benning Road, N.E. to the center line of the Anacostia River,
2841 then northeast along said center line of the Anacostia River to the point of beginning.

2842

2843 **SMD 7D01**

2844 Beginning at the intersection of the center line of the Anacostia River and the State of
2845 Maryland-District of Columbia boundary line; then southeast along the State of Maryland-
2846 District of Columbia boundary line; then southwest along Kenilworth Avenue, N.E.; then
2847 southeast along Nannie Helen Burroughs Avenue, N.E.; then southwest along the Landover
2848 subdivision of the CSX Railroad; then northwest along the Watts Branch stream to the point of
2849 its confluence with the Anacostia River; then northwest along a projected line extending from
2850 such point to the center line of the Anacostia River; then northeast along the center line of the
2851 Anacostia River to the point of beginning.

2852 **SMD 7D02**

2853 Beginning at the intersection of the Watts Branch stream and Kenilworth Terrace, N.E.;
2854 then southwest along Kenilworth Terrace, N.E.; then northwest along Hayes Street, N.E., to the
2855 southernmost point of the property identified as Square 5057, Lot 39; then northeast along the
2856 southeast boundary of the property identified as Square 5057, Lot 39, to the point where such
2857 boundary intersects with a property line bearing North 42° 47' West; then northwest along a
2858 projection of such property line bearing North 42° 47' West, for 587.15 feet, to an endpoint that
2859 is hereby designated as the “Mayfair Point”; then west along a line extending from the Mayfair
2860 Point at a bearing of South 81° 57' West to its intersection with the western boundary of the
2861 property identified as Square 5057, Lot 39, such intersection being hereby designated at the
2862 “Parkside Point”; then northwest along a line extending from the Parkside Point to the

2863 confluence of the Watts Branch stream and an unnamed tributary of the Watts Branch stream;
2864 then east along the Watts Branch stream, to the point of beginning.

2865 **SMD 7D03**

2866 Beginning at the intersection of Kenilworth Terrace, N.E., and the Watts Branch stream;
2867 then southeast along the Watts Branch stream; then southwest along the Landover subdivision of
2868 the CSX Railroad; then northwest along a projected line extending Hayes Street, N.E., from the
2869 Landover subdivision of the CSX Railroad to Kenilworth Avenue, N.E.; then southwest along
2870 Kenilworth Avenue, N.E.; then west along Benning Road, N.E.; then north along the center line
2871 of the Anacostia River to its intersection with a line projected northwest from the point of
2872 confluence of the Anacostia River and Watts Branch stream; then southeast along such projected
2873 line to such point of confluence; then east along the Watts Branch stream to the point of its
2874 confluence with an unnamed tributary; then southeast along a line extending from the point of
2875 confluence of the Watts Branch stream and its unnamed tributary to the Parkside Point (as
2876 defined in the description of the boundaries of SMD 7A02); then east along a line from the
2877 Parkside Point to the Mayfair Point (as defined in the description of the boundaries of SMD
2878 7A02); then southeast from the Mayfair Point along a projected line extending the a segment of
2879 the southeast boundary of the property identified as Square 5057, Lot 39, having a bearing of
2880 North 42° 47' West; then southwest along the southeast boundary of the property identified as
2881 Square 5057, Lot 39, to its intersection with Hayes Street, N.E.; then southeast along Hayes
2882 Street, N.E.; then northeast along Kenilworth Terrace, N.E., to the point of beginning.

2883 **SMD 7D04**

2884 Beginning at the intersection of the eastern shoreline of Kingman Island and Benning
2885 Road, N.E.; then east along Benning Road, N.E.; then southwest along Kenilworth Avenue,

2886 N.E.; then west along East Capitol Street; then north along eastern shoreline of Kingman Island
2887 to the point of beginning.

2888 **SMD 7D05**

2889 Beginning at the intersection of 18th Street, N.E., and Benning Road, N.E.; then east
2890 along Benning Road, N.E.; then south along the eastern shoreline of Kingman Island; then west
2891 along East Capitol Street; then southwest along Independence Avenue, S.E.; then north along
2892 19th Street, S.E., to its intersection with East Capitol Street; then east along the westbound lanes
2893 of East Capitol Street; then north along 22nd Street, S.E., to its intersection with 21st Street,
2894 N.E., and C Street, N.E.; then west along C Street, N.E.; then north along 19th Street, N.E.; then
2895 west along Gales Street, N.E.; then north along 18th Street, N.E., to the point of beginning.

2896 **SMD 7D06**

2897 Beginning at the intersection of 15th Street, N.E., H Street, N.E., Florida Avenue, N.E.,
2898 Maryland Avenue, N.E., and Benning Road, N.E.; then east along Benning Road, N.E.; then
2899 south along 18th Street, N.E.; then east along Gales Street, N.E.; then south along 19th Street,
2900 N.E.; then west along E Street, N.E.; then north along 16th Street, N.E.; then west along F Street,
2901 N.E.; then north along 15th Street, N.E., to the point of beginning.

2902 **SMD 7D07**

2903 Beginning at the intersection of 15th Street, N.E., and F Street, N.E.; then east along F
2904 Street, N.E.; then south along 16th Street, N.E.; then east along E Street, N.E.; then south along
2905 19th Street, N.E.; then west along C Street, N.E.; then north along 15th Street, N.E., to the point
2906 of beginning.

2907 **SMD 7D08**

2908 Beginning at the intersection of 15th Street, N.E., and C Street, N.E.; then east along C
2909 Street, N.E., to its intersection with 21st Street, N.E., and 22nd Street, N.E.; then southeast along
2910 22nd Street, N.E.; then southwest along the westbound lanes of East Capitol Street, to their
2911 intersection with 19th Street, S.E.; then south along 19th Street, S.E.; then west along A Street,
2912 S.E.; then north along 15th Street, S.E., and continuing along 15th Street, N.E., to the point of
2913 beginning.

2914 **SMD 7D09**

2915 Beginning at the intersection of A Street, S.E. and 15th Street, S.E., then east along said
2916 A Street, S.E. to 19th Street, S.E., then south along said 19th Street, S.E. to C. Street, S.E., then
2917 west along said C Street, S.E. to 18th Street, S.E., then south along said 18th Street, S.E. to
2918 Massachusetts Avenue, S.E., then northwest along said Massachusetts Avenue S.E. to 15th
2919 Street, S.E., then north along said 15th Street, S.E. to the point of beginning.

2920 **SMD 7D10**

2921 Beginning at the intersection of 15th Street, S.E., and Massachusetts Avenue, S.E.; then
2922 southeast along Massachusetts Avenue, S.E., to its intersection with 18th Street, S.E., and C
2923 Street, S.E.; then east along C Street, S.E.; then south along 19th Street, S.E.; then west along E
2924 Street, S.E.; then north along 18th Street, S.E.; then southwest along Potomac Avenue, S.E.; then
2925 north along 15th Street, S.E., to the point of beginning.

2926 **ANC 7E**

2927 Beginning at the intersection of East Capitol Street and Central Avenue, S.E.; then
2928 southeast along Central Avenue, S.E.; then southwest along the State of Maryland-District of
2929 Columbia boundary line; then northwest along Ridge Road, S.E.; then west along Ely Place,
2930 S.E.; then northwest along 37th Place, S.E.; then east along D Street, S.E.; then northwest along

2931 Ridge Road, S.E.; then east along C Street, S.E., to its intersection with Burns Street, S.E., and
2932 the southwest corner of the property identified as Square 5403, Lot 802; then northwest
2933 (clockwise) along the boundary of said Square 5403, Lot 802, to its northwest corner; then due
2934 northeast along a line extending from the northwest corner of said Square 5403, Lot 802, to its
2935 intersection with the southwest boundary of the property identified as Square 5406, Lot 801; then
2936 north along a line extending due north from said intersection to its intersection with East Capitol
2937 Street; then east along East Capitol Street to the point of beginning.

2938 **SMD 7E01**

2939 Beginning at the intersection of E Street, S.E., and Falls Terrace, S.E.; then south and
2940 west (counterclockwise) along Falls Terrace, S.E.; then south along Alabama Avenue, S.E.; then
2941 northwest along Ridge Road, S.E.; then northeast along Texas Avenue, S.E.; then east along E
2942 Street, S.E., to the point of beginning.

2943 **SMD 7E02**

2944 Beginning at the intersection of G Street, S.E., and Benning Road, S.E.; then south along
2945 Benning Road, S.E.; then east along H Street, S.E.; then southwest along the State of Maryland-
2946 District of Columbia boundary line; then northwest along Ridge Road, S.E.; then north along
2947 Alabama Avenue, S.E.; then east along G Street, S.E., to the point of beginning.

2948 **SMD 7E03**

2949 Beginning at the intersection of 54th Street, S.E., and Call Place, S.E.; then east along
2950 Call Place, S.E.; then southwest along the State of Maryland-District of Columbia boundary line;
2951 then west along H Street, S.E.; then north along Benning Road, S.E.; then east along G Street,
2952 S.E.; then east along Ivory Walters Lane S.E.; then north along 51st Street, S.E.; then east along

2953 Queen’s Stroll Place, S.E.; then south along 53rd Street, S.E.; then east along E Street, S.E.; then
2954 north along 54th Street, S.E., to the point of beginning.

2955 **SMD 7E04**

2956 Beginning at the intersection of East Capitol Street, and 47th Street, S.E.; then southeast
2957 along 47th Street, S.E., to its intersection with Astor Place, S.E., and 49th Street, S.E.; then south
2958 along 49th Street, S.E.; then east along C Street, S.E.; then south along 50th Street, S.E.; then
2959 east along Queens Stroll Place, S.E.; then south along 51st Street, S.E.; then west along Ivory
2960 Walters Lane, S.E.; then west along G Street, S.E.; then northwest along Benning Road, S.E., to
2961 its second intersection with B Street, S.E.; then east along B Street, S.E.; then north along 46th
2962 Street, S.E.; then east along East Capitol Street to the point of beginning.

2963 **SMD 7E05**

2964 Beginning at the intersection of East Capitol Street and Central Avenue, S.E.; then
2965 southeast along Central Avenue, S.E.; then south along 51st Street, S.E.; then east along C Street,
2966 S.E.; then south along 53rd Street, S.E.; then west along Queen’s Stroll Place, S.E.; then north
2967 along 50th Street, S.E.; then west along C Street, S.E.; then north along 49th Street, S.E., to its
2968 intersection with Astor Place, S.E., and 47th Street, S.E.; then east along East Capitol Street to the
2969 point of beginning.

2970 **SMD 7E06**

2971 Beginning at the intersection of 51st Street, S.E., and Central Avenue, S.E.; then
2972 southeast along Central Avenue, S.E.; then southwest along the State of Maryland-District of
2973 Columbia boundary line; then west along Call Place, S.E.; then south along 54th Street, S.E.;
2974 then west along E Street, S.E.; then north along 53rd Street, S.E.; then west along C Street, S.E.;
2975 then north along 51st Street, S.E.; then north along 51st Street, S.E., to the point of beginning.

2976 **SMD 7E07**

2977 Beginning at the intersection of Texas Avenue, S.E., and East Capitol Street; then east
2978 along East Capitol Street; then south along 46th Street, S.E.; then west along B Street, S.E.; then
2979 southeast along Benning Road, S.E.; then southwest along G Street, S.E.; then north along
2980 Alabama Avenue, S.E.; then east and north (counterclockwise) along Falls Terrace, S.E.; then
2981 west along E Street, S.E.; then northeast along Texas Avenue, S.E., to the point of beginning.

2982 **ANC 7F**

2983 Beginning at the intersection of 19th Street, S.E. and Independence Avenue S.E., then
2984 east along said Independence Avenue, S.E., then east along East Capitol Street, S.E. to
2985 Kenilworth Avenue, N.E., then northeast along said Kenilworth Avenue, N.E. to Hayes Street
2986 N.E., then southeast along a line projecting from said Hayes Street, N.E. to Minnesota Avenue,
2987 N.E., then southwest along said Minnesota Avenue, N.E. to Grant Street, N.E., then east along
2988 said Grant Street, N.E. to 42nd Street, N.E., then south along said 42nd Street N.E. to Edson
2989 Place, N.E., then east along said Edson Place, N.E. to 45th Street, N.E., then north along said
2990 45th Street, N.E. to Foote Street, N.E., then along said Foote Street, N.E. to 47th Street N.E.,
2991 then along 47th Street N.E. to Dix Street, N.E., then east along said Dix Street, N.E. to 49th
2992 Street, N.E., then south along said 49th Street, N.E. to Blaine Street, N.E., then east along said
2993 Blaine Street, N.E. to Division Avenue, N.E., then south along said Division Avenue N.E. to
2994 East Capitol Street, N.E., then west along said East Capitol Street, N.E. to Texas Avenue, S.E.,
2995 then southwest along said Texas Avenue, S.E. to its intersection with the northern corner of
2996 census block 99.01.2002; then west (clockwise) along the boundary of census block 99.01.2002
2997 to Minnesota Avenue S.E., then northeast along said Minnesota Avenue, S.E. to Ely Place, S.E.,
2998 then east along said Ely Place, S.E. to Anacostia Road, S.E., then northeast along said Anacostia

2999 Road, S.E. to B Street S.E., then west along said B Street S.E. to 35th Street, S.E., then south
3000 along said 35th Street, S.E. to Croffut Place, S.E, then west along said Croffut Place, S.E. to a
3001 line projecting east from Croffut Place, S.E., then west along said line projecting from Croffut
3002 Place, S.E. to its intersection with the center line of the Anacostia River, then southwest along
3003 said center line of the Anacostia River to its intersection with a line projecting from the northern
3004 boundary of Congressional Cemetery, then west along said northern boundary of Congressional
3005 cemetery, then north along said northern boundary of Congressional Cemetery, then west along
3006 said northern boundary of Congressional Cemetery to 19th Street, S.E., then north along said 19th
3007 Street, S.E. to the point of beginning.

3008 **SMD 7F01**

3009 Beginning at the intersection of Kenilworth Avenue, N.E., and Benning Road, N.E.; then
3010 east along Benning Road, N.E.; then south along 40th Street, N.E.; then west along Blaine Street,
3011 N.E.; then south along Burns Street, N.E.; then east along Ames Street, N.E.; then south along
3012 40th Street, N.E.; then west along East Capitol Street; then northeast along Kenilworth Avenue,
3013 N.E., to the point of beginning.

3014

3015 **SMD 7F02**

3016 Beginning at the intersection of 40th Street, N.E., and Benning Road, N.E.; then southeast
3017 along Benning Road, N.E.; then west along East Capitol Street; then north along 40th Street,
3018 N.E.; then west along Ames Street, N.E.; then north along Burns Street, N.E.; then east along
3019 Blaine Street, N.E.; then north along 40th Street, N.E., to the point of beginning.

3020 **SMD 7F03**

3021 Beginning at the intersection of Minnesota Avenue, N.E., and Grant Street, N.E.; then
3022 east along Grant Street, N.E.; then south along 42nd Street, N.E.; then east along Edson Place,
3023 N.E.; then south along 44th Street, N.E.; then northwest along Benning Road, N.E.; then
3024 northeast along Kenilworth Avenue, N.E., to its intersection with a projected line extending
3025 Hayes Street, N.E., from the northwest; then southeast along said projected line extending Hayes
3026 Street, N.E., from the northwest to its intersection with the Landover subdivision of the CSX
3027 Railroad; then northeast along the Landover subdivision of the CSX Railroad; then east along the
3028 Watts Branch stream; then southwest along Minnesota Avenue, N.E., to the point of beginning.

3029

3030 **SMD 7F04**

3031 Beginning at the intersection of 45th Street, N.E., and Foote Street, N.E.; then east along
3032 Foote Street, N.E.; then south along 47th Street, N.E.; then east along Dix Street, N.E.; then
3033 south along 49th Street, N.E.; then east along Ames Street, N.E.; then south along 50th Street,
3034 N.E.; then west along East Capitol Street; then northwest along Benning Road, N.E.; then north
3035 along 44th Street, N.E.; then east along Edson Place, N.E.; then north along 45th Street, N.E., to
3036 the point of beginning.

3037

3038 **SMD 7F05**

3039 Beginning at the intersection of East Capitol Street and Texas Avenue, S.E.; then
3040 southwest along Texas Avenue, S.E.; then north along Ridge Road, S.E.; then west along Ely
3041 Place, S.E.; then northwest along 37th Place, S.E.; then east along D Street, S.E.; then northwest
3042 along Ridge Road, S.E.; then east along C Street, S.E., to its intersection with Burns Street, S.E.,

3043 and the southwest corner of the property identified as Square 5403, Lot 802; then northwest
3044 (clockwise) along the boundary of said Square 5403, Lot 802, to its northwest corner; then due
3045 northeast along a line extending from the northwest corner of said Square 5403, Lot 802, to its
3046 intersection with the southwest boundary of the property identified as Square 5406, Lot 801; then
3047 north along a line extending due north from said intersection to its intersection with East Capitol
3048 Street; then east along East Capitol Street to the point of beginning.

3049 **SMD 7F06**

3050 Beginning at the intersection of B Street, S.E., and Ridge Road, S.E.; then southeast
3051 along Ridge Road, S.E.; then west along D Street, S.E.; then southeast along 37th Place, S.E.;
3052 then east along Ely Place, S.E.; then south along Ridge Road, S.E.; then southwest along Fort
3053 Davis Drive S.E., to its intersection with the northeast corner of census block 99.01.2002; then
3054 counterclockwise along the boundary of census block 99.01.2002 to its northern corner at its
3055 intersection with Minnesota Avenue, S.E.; then northeast along Minnesota Avenue, S.E.; then
3056 east along Ely Place, S.E.; then northeast along Anacostia Road, S.E.; then northeast along B
3057 Street, S.E., to the point of beginning.

3058 **SMD 7F07**

3059 Beginning at the intersection of the center line of the Anacostia River and East Capitol
3060 Street; then east along East Capitol Street to its intersection with a line extending due north from
3061 the intersection of the southwest boundary of the property identified as Square 5406, Lot 801,
3062 and a line extending from the northwest corner of the property identified as Square 5403, Lot
3063 802; then south along said line to the southwest boundary of said Square 5406, Lot 801; then
3064 southwest along a line extending from said boundary of Square 5406, Lot 801, to the northwest
3065 corner of said Square 5406, Lot 801; then southeast along the boundary of said Square 5406, Lot

3066 801 to its southernmost corner at the intersection of C Street, S.E., and Burns Street, S.E.; then
3067 west along C Street, S.E., to its intersection with Ridge Road, S.E.; then northwest along Ridge
3068 Road, S.E.; then southwest along B Street, S.E.; then south along 35th Street, S.E.; then west
3069 along Croffut Place, S.E., to its end; then west along a projected line extending Croffut Place,
3070 S.E., west to its intersection with the center line of the Anacostia River; then southwest along
3071 the center line of the Anacostia River to its intersection with a line extending from the northern
3072 boundary of Congressional Cemetery; then west along said line extending from the northern
3073 boundary of Congressional Cemetery to the shoreline of the Anacostia River; then northeast
3074 along the shoreline of the Anacostia River to its intersection with a projected line extending
3075 Massachusetts Avenue, S.E.; then northwest along a projected line extending Massachusetts
3076 Avenue, S.E., to the intersection of Massachusetts Avenue, S.E., and 19th Street, S.E.; then north
3077 along 19th Street, S.E. to Independence Avenue, S.E.; then east along said Independence Avenue
3078 to East Capitol Street, then east along East Capitol Street to the point of beginning.

3079

3080

3081 then northeast along the center line of the Anacostia River to the point of beginning.

3082 **SMD 7F08**

3083 Beginning at the intersection of 19th Street, S.E., and Massachusetts Avenue, S.E.; then
3084 southeast along a projected line extending Massachusetts Avenue, S.E., to the shoreline of the
3085 Anacostia River; then southwest along the shoreline of the Anacostia River to its intersection
3086 with a line extending from the northern boundary of Congressional Cemetery; then west along
3087 said line extending from the northern boundary of Congressional Cemetery to the northern
3088 boundary of Congressional Cemetery; then west and north along the northern boundary of

3089 Congressional Cemetery, to the intersection of E Street, S.E., and 19th Street, S.E.; then north
3090 along 19th Street, S.E., to the point of beginning.

3091 Ward 8 (including part of Ward 6 in ANC 8A)

3092 **ANC 8A**

3093 Beginning at the intersection of the center line of the Anacostia River and Pennsylvania
3094 Avenue, S.E.; then southeast along a line extending from such intersection to the intersection of
3095 Anacostia Drive, S.E., and Nicholson Street, S.E.; then southeast along Nicholson Street, S.E., to
3096 its intersection with White Place, S.E., and Minnesota Avenue, S.E.; then northeast along the
3097 northeast-bound lanes of Minnesota Avenue, S.E.; then south along 25th Street, S.E.; then south
3098 along Naylor Road, S.E.; then northwest along Good Hope Road, S.E., to the northern corner of
3099 census block 75.02.1000; then south along the western boundary of census block 75.02.1000 to
3100 Bruce Place, S.E.; then southwest along Bruce Place, S.E.; then northwest along Fort Place, S.E.;
3101 then west along Erie Street, S.E.; then northwest along Morris Road, S.E.; then southwest along
3102 West Street, S.E.; then northwest along Howard Road, S.E.; then southwest along Bowen Road,
3103 S.E., to its next intersection with Howard Road, S.E.; then northwest along Howard Road, S.E.;
3104 then southwest along Martin Luther King Jr. Avenue, S.E.; then northwest along Suitland
3105 Parkway; then northwest along South Capitol Street to the eastern bank of the Anacostia River;
3106 then east along the eastern bank of the Anacostia River to 11th Street, S.E.; then northwest along
3107 11th Street, S.E., to the center line of the Anacostia River; then northeast along the center line of
3108 the Anacostia River to the point of beginning.

3109 **SMD 8A01**

3110 Beginning at the intersection of Fairlawn Avenue, S.E., and Nicholson Street, S.E.; then
3111 southeast along Nicholson Street, S.E., then southwest along Minnesota Avenue, S.E.; then west

3112 along R Street, S.E.; then north along 16th Street, S.E.; then northeast along Fairlawn Avenue,
3113 S.E., to the point of beginning.

3114 **SMD 8A02**

3115 Beginning at the intersection of the center line of the Anacostia River and Pennsylvania
3116 Avenue, S.E.; then southeast along a line extending from such intersection to the intersection of
3117 Anacostia Drive, S.E., and Nicholson Street, S.E.; then southeast along Nicholson Street, S.E., to
3118 its intersection Fairlawn Avenue, S.E.; then west along Fairlawn Avenue, S.E.; then along 16th
3119 Street, S.E.; then east along R Street, S.E.; then south along 18th Street, S.E.; then southeast
3120 along U Place, S.E.; then south along 23rd Street, S.E.; then west along Good Hope Road, S.E.;
3121 then north along Martin Luther King Jr. Avenue, S.E.; then northwest along 11th Street, S.E., to
3122 the center line of the Anacostia River; then northeast along the center line of the Anacostia River
3123 to the point of beginning.

3124 **SMD 8A03**

3125 Beginning at the intersection of Minnesota Avenue, S.E., and 25th Street, S.E.; then south
3126 along 25th Street, S.E.; then south along Naylor Road, S.E.; then west along T Street, S.E.; then
3127 north along 24th Place, S.E.; then west along S Street, S.E.; then south along 22nd Street, S.E.;
3128 then south along the western border of Census block 76.05.4001 to its southeast corner; then
3129 along the southern border of Census block 76.05.4001 to the intersection with 23rd Street, S.E.;
3130 then southwest along 23rd Street, S.E.; then northwest along U Place, S.E.; then north along 18th
3131 Street, S.E.; then northeast along Minnesota Avenue, S.E. to the point of beginning.

3132 **SMD 8A04**

3133 Beginning at the intersection of 16th Street, S.E., and V Street, S.E.; then east along V
3134 Street, S.E.; then northeast along 18th Street, S.E.; then southeast along U Street, S.E.; then north

3135 along 19th Place, S.E.; then east along Good Hope Road, S.E., to the northern corner of census
3136 block 75.02.1000; then south along the western boundary of census block 75.02.1000 to Bruce
3137 Place, S.E.; then southwest along Bruce Place, S.E.; then northwest along Fort Place, S.E.; then
3138 west along Erie Street, S.E.; then northwest along Morris Road, S.E.; then northeast along
3139 Bangor Street, S.E.; then north along 16th Street, S.E. to the point of beginning.

3140 **SMD 8A05**

3141 Beginning at the intersection of Good Hope Road, S.E., and 14th Street, S.E.; then east
3142 along Good Hope Road, S.E.; then southwest along 19th Place, S.E.; then northwest along U
3143 Street, S.E.; then south along 18th Street, S.E.; then west along V Street, S.E.; then south along
3144 16th Street, S.E.; then west along Bangor Street, S.E.; then northwest along Morris Road, S.E.;
3145 then northeast along Mount View Place, S.E.; then southeast along Maple View Place, S.E.; then
3146 northeast along High Street, S.E.; then north along 14th Street, S.E. to the point of beginning.

3147 **SMD 8A06**

3148 Beginning at the intersection of the eastern bank of the Anacostia River and 11th Street,
3149 S.E.; then southeast along 11th Street, S.E.; then south along Martin Luther King Jr. Avenue,
3150 S.E.; then east along Good Hope Road, S.E.; then south along 14th Street, S.E.; then southwest
3151 along High Street, S.E.; then northwest along Maple View Place, S.E.; then southwest along
3152 Mount View Place, S.E.; then southeast along Morris Road, S.E.; then southwest along West
3153 Street, S.E.; then northwest along Howard Road, S.E.; then southwest along Bowen Road, S.E.,
3154 to its next intersection with Howard Road, S.E.; then northwest along Howard Road, S.E.; then
3155 southwest along Martin Luther King Jr. Avenue, S.E.; then northwest along Suitland Parkway;
3156 then northwest along a line extending from the southeast corner to the northwest corner of the
3157 unnamed traffic oval connecting Suitland Parkway, Howard Road, S.E., and South Capitol Street

3158 to the Frederick Douglass Memorial Bridge; then northwest along South Capitol Street to the
3159 eastern bank of the Anacostia River; then east along the eastern bank of the Anacostia River to
3160 the point of beginning.

3161 **SMD 8A07**

3162 Beginning at the intersection of 24th Place, S.E. and S Street, S.E.; then south along 24th
3163 Place, S.E.; then east along T Street, S.E.; then south along Naylor Road, S.E.; then south along
3164 25th Street, S.E.; then northwest along Good Hope Road, S.E.; then north along 23rd Street, S.E.;
3165 then along the southern border of Census block 76.05.4001 to its southeast corner; then north
3166 along 22nd Street, S.E.; then east along S Street, S.E. to the point of beginning.

3167 **ANC 8B**

3168 Beginning at the northern corner of Census block 75.02.1000; then southeast along Good
3169 Hope Road, S.E.; then south along Naylor Road, S.E.; then southwest along the State of
3170 Maryland-District of Columbia boundary line; then west along Suitland Parkway; then northeast
3171 along Martin Luther King Jr. Avenue, S.E.; then southeast along Howard Road, S.E.; then
3172 northeast along Bowen Road, S.E., to its next intersection with Howard Road, S.E.; then
3173 southeast along Howard Road, S.E.; then northeast along West Street, S.E.; then southeast along
3174 Morris Road, S.E.; then east along Erie Street, S.E.; then southeast along Fort Place, S.E.; then
3175 northeast along Bruce Place, S.E.; then north along the western boundary of Census block
3176 75.02.1000 to the point of beginning.

3177 **SMD 8B01**

3178 Beginning at the northern corner of Census block 75.02.1000; then southeast along Good
3179 Hope Road, S.E.; then southwest along 24th Street, S.E.; then southeast along Wagner Street,
3180 S.E.; then south along 25th Street, S.E.; then south along Alabama Avenue, S.E.; then northwest

3181 along Ainger Place, S.E.; then southwest along Langston Place, S.E.; then northwest along
3182 Raynolds Place, S.E.; then northeast along Bruce Place, S.E.; then north along the western
3183 boundary of Census block 75.02.1000 to the point of beginning.

3184 **SMD 8B02**

3185 Beginning at the intersection of Good Hope Road, S.E., and 24th Street, S.E.; then
3186 southeast along Good Hope Road, S.E.; then south along Naylor Road, S.E.; then south along
3187 30th Street, S.E.; then southwest along Buena Vista Terrace, S.E.; then west along Jasper Street,
3188 S.E.; then north along 28th Street, S.E.; then west along James M. McGee Jr. Street, S.E.; then
3189 north along Alabama Avenue, S.E.; then north along 25th Street, S.E.; then northwest along
3190 Wagner Street, S.E.; then northeast along 24th Street, S.E., to the point of beginning.

3191 **SMD 8B03**

3192 Beginning at the intersection of Erie Street, S.E., and 18th Place, S.E.; then east along
3193 Erie Street, S.E.; then southeast along Fort Place, S.E.; then northeast along Bruce Place, S.E.;
3194 then southeast along Raynolds Place, S.E.; then northeast along Langston Place, S.E.; then
3195 southeast along Ainger Place, S.E.; then southwest along Alabama Avenue, S.E.; then west along
3196 Suitland Parkway; then northwest along Stanton Road S.E.; then northeast along Sheridan Road,
3197 S.E.; then north along 15th Place, S.E.; then east along Gainesville Street, S.E.; then north along
3198 18th Street, S.E.; then east along Morris Road, S.E.; then north along 18th Place, S.E. to the
3199 point of beginning.

3200 **SMD 8B04**

3201 Beginning at the intersection of Martin Luther King Jr. Avenue, S.E., and Howard Road,
3202 S.E.; then southeast along Howard Road, S.E.; then south along Sayles Place, S.E.; then south
3203 along Sheridan Road, S.E.; then east along Pomeroy Road, S.E.; then southeast along Stanton

3204 Road, S.E.; then northeast along Elvans Road, S.E.; then east along Gainesville Street, S.E.; then
3205 south along 15th Place, S.E.; then southwest along Sheridan Road, S.E.; then southeast along
3206 Stanton Road, S.E.; then northwest along Suitland Parkway, S.E.; then northeast along Martin
3207 Luther King Jr. Avenue, S.E., to the point of beginning.

3208 **SMD 8B05**

3209 Beginning at the intersection of Naylor Road, S.E., and 30th Street, S.E.; then southeast
3210 along Naylor Road, S.E.; then southwest along the State of Maryland-District of Columbia
3211 boundary line; then west along Suitland Parkway; then northeast along Alabama Avenue, S.E.;
3212 then east along James M. McGee Jr. Street, S.E.; then south along 28th Street, S.E.; then east
3213 along Jasper Street, S.E.; then northeast along Buena Vista Terrace, S.E.; then north along 30th
3214 Street, S.E. to the point of beginning.

3215 **SMD 8B06**

3216 Beginning at the intersection of Howard Road, S.E., and Sayles Place, S.E.; then
3217 southeast along Howard Road, S.E.; then northeast along Bowen Road, S.E.; then southeast
3218 along Howard Road, S.E.; then northeast along West Street, S.E.; then southeast along Morris
3219 Road, S.E.; then east along Erie Street, S.E.; then south along 18th Place, S.E.; then west along
3220 Morris Road, S.E.; then south along 18th Street, S.E.; then west along Gainesville Street, S.E.;
3221 then southwest along Elvans Road, S.E.; then northwest along Stanton Road, S.E.; then north
3222 along Sheridan Road, S.E.; then east along Bowen Road, S.E.; then north along Sayles Place,
3223 S.E., to the point of beginning.

3224 **SMD 8B07**

3225 Beginning at the intersection of Stanton Road, S.E., and Sheridan Road, S.E.; then east
3226 along Stanton Road, S.E.; then west along Pomeroy Road, S.E.; then north along Sheridan Road,
3227 S.E., to the point of beginning.

3228 **ANC 8C**

3229 Beginning at the intersection of the Frederick Douglass Memorial Bridge and the center
3230 line of the Anacostia River; then southeast along the Frederick Douglass Memorial Bridge; then
3231 southeast along a line from the northwest corner to the southeast corner of the unnamed traffic
3232 oval connecting Suitland Parkway, Howard Road, S.E., and South Capitol Street to the Frederick
3233 Douglass Memorial Bridge; then southeast along Suitland Parkway; then west along Alabama
3234 Avenue, S.E.; then south along 22nd Street, S.E.; then southwest along Savannah Terrace, S.E.;
3235 then west along Savannah Street, S.E.; then northwest along the western boundary of Census
3236 block 74.03.1003; then west along Alabama Avenue, S.E.; then south along Congress Street,
3237 S.E.; then east along Savannah Street, S.E.; then south along 14th Place, S.E.; then northwest
3238 along Savannah Place, S.E.; then southwest along Congress Street, S.E.; then south along 13th
3239 Street, S.E.; then west along Mississippi Avenue, S.E.; then south along Wheeler Road, S.E.;
3240 then southwest along Valley Avenue, S.E.; then north along 4th Street, S.E.; then west along
3241 Upsal Street, S.E.; then northeast along Martin Luther King Jr. Avenue, S.E.; then northwest
3242 along Sterling Street, S.E.; then northeast along Raleigh Street, S.E.; then northwest along a line
3243 extending from Trenton Place, S.E.; then north along Interstate 295; then west along Malcolm X
3244 Avenue, S.E.; then north along South Capitol Street; then west along MacDill Boulevard, S.W.;
3245 then north along Chappie James Boulevard, S.W.; then west along the southern boundary of
3246 Census blocks 73.01.3014 and 73.01.3002; then north along the shoreline of the Anacostia River
3247 to the intersection with the northeast boundary of Census block 73.01.3018; then northwest along

3248 the northeast boundary of Census block 73.01.3018; then northeast along a projection of the
3249 center line of the Anacostia River; then northeast along the center line of the Anacostia River to
3250 the point of beginning.

3251 **SMD 8C01**

3252 Beginning at the intersection of the Frederick Douglass Memorial Bridge and the center
3253 line of the Anacostia River; then southeast along the Frederick Douglass Memorial Bridge; then
3254 southeast along a line extending from the northwest corner to the southeast corner of the
3255 unnamed traffic oval connecting Suitland Parkway, Howard Road, S.E., and South Capitol Street
3256 to the Frederick Douglass Memorial Bridge; then southeast along Suitland Parkway to the
3257 boundary between Census tract 74.01 and Census tract 74.04; then southwest along the boundary
3258 between said Census tracts to the southernmost point of Census tract 74.01; then northwest along
3259 the boundary of Census tract 74.01; then south along Martin Luther King Jr. Avenue, S.E.; then
3260 northwest along Lebaum Street, S.E.; then southwest along 5th Street, S.E.; then northwest along
3261 Mellon Street, S.E.; then southwest along 4th Street, S.E.; then west along Newcomb Street,
3262 S.E.; then southeast along 2nd Street, S.E.; then west along Malcolm X Avenue, S.E.; then north
3263 along South Capitol Street; then west along MacDill Boulevard, S.W.; then north along Chappie
3264 James Boulevard, S.W.; then west along the southern boundary of Census blocks 73.01.3014 and
3265 73.01.3002; then north along the shoreline of the Anacostia River to the intersection with the
3266 northeast boundary of Census block 73.01.3018; then northwest along the northeast boundary of
3267 Census block 73.01.3018; then northeast along a projection of the center line of the Anacostia
3268 River; then northeast along the center line of the Anacostia River to the point of beginning.

3269 **SMD 8C02**

3270 Beginning at the intersection of Newcomb Street, S.E., and 2nd Street, S.E.; then east
3271 along Newcomb Street, S.E.; then northeast along 4th Street, S.E.; then southeast along Mellon
3272 Street, S.E.; then northeast along 5th Street, S.E.; then southeast along Lebaum Street, S.E.; then
3273 southwest along Martin Luther King Jr. Avenue, S.E.; then west along Malcolm X Avenue, S.E.;
3274 then northwest along 2nd Street, S.E., to the point of beginning.

3275 **SMD 8C03**

3276 Beginning at the northern point of Census block 4.00.3007; then southeast and northeast
3277 along the boundary of said Census block; then east along Suitland Parkway; then southeast along
3278 Stanton Road, S.E.; then west along Bruce Place, S.E.; then southeast along Shippen Lane, S.E.;
3279 then south along 15th Place, S.E.; then southwest along Congress Place, S.E.; then west along
3280 Alabama Avenue, S.E.; then north along 5th Street, S.E.; then north along Martin Luther King Jr.
3281 Avenue, S.E. to the point of beginning.

3282 **SMD 8C04**

3283 Beginning at the intersection of Interstate 295 and Malcolm X Avenue, S.E.; then east
3284 along Malcolm X Avenue, S.E.; then southwest along Martin Luther King Jr. Avenue, S.E.; then
3285 south along 5th Street, S.E.; then east along Alabama Avenue, S.E.; then south along 6th Street,
3286 S.E.; then southwest along Mississippi Avenue, S.E.; then northwest along 4th Street, S.E.; then
3287 west along Upsal Street, S.E., to its intersection with 1st Street, S.E., and Martin Luther King Jr.
3288 Avenue, S.E.; then northeast along Martin Luther King Jr. Avenue, S.E.; then northwest along
3289 Sterling Street, S.E.; then northeast along Raleigh Street, S.E.; then northwest along a line
3290 extending from Trenton Place, S.E.; then north along Interstate 295 to the point of beginning.

3291 **SMD 8C05**

3292 Beginning at the intersection of Suitland Parkway and Stanton Road, S.E.; then southeast
3293 along Suitland Parkway; then west along Alabama Avenue, S.E.; then south along 22nd Street,
3294 S.E.; then southwest along Savannah Terrace, S.E.; then west along Savannah Street, S.E.; then
3295 north along 18th Street, S.E.; then northeast along Alabama Avenue, S.E.; then northwest along
3296 Webster Place, S.E.; then northeast along Tobias Drive, S.E.; then north along Frederick
3297 Douglass Place, S.E.; then west along Bruce Place, S.E.; then northwest along Stanton Road,
3298 S.E. to the point of beginning.

3299 **SMD 8C06**

3300 Beginning at the intersection of Congress Street, S.E., and Alabama Avenue, S.E.; then
3301 south along Congress Street, S.E.; then east along Savannah Street, S.E.; then south along 14th
3302 Place, S.E.; then northwest along Savannah Place, S.E.; then southwest along Congress Street,
3303 S.E.; then south along 13th Street, S.E.; then west along Mississippi Avenue, S.E.; then north
3304 along 10th Place, S.E.; then east along Alabama Avenue, S.E. to the point of beginning.

3305 **SMD 8C07**

3306 Beginning at the intersection of 10th Place, S.E, and Alabama Avenue, S.E.; then south
3307 along 10th Place, S.E.; then west along Mississippi Avenue, S.E.; then south along Wheeler
3308 Road, S.E.; then southwest along Valley Avenue, S.E.; then north along 4th Street, S.E.; then
3309 northeast along Mississippi Avenue, S.E.; then north along 6th Street, S.E.; then east along
3310 Alabama Avenue, S.E. to the point of beginning.

3311 **SMD 8C08**

3312 Beginning at the intersection of Frederick Douglass Place, S.E., and Bruce Place, S.E.;
3313 then south along Frederick Douglass Place, S.E.; then southwest along Tobias Drive, S.E.; then
3314 southeast along Webster Place, S.E.; then southwest along Alabama Avenue, S.E.; then south

3315 along 18th Street, S.E.; then west along Savannah Street, S.E.; then northwest along the western
3316 boundary of Census block 74.03.1003; then west along Alabama Avenue, S.E.; then northeast
3317 along Congress Place, S.E.; then north along 15th Place, S.E.; then northwest along Shippen
3318 Lane, S.E.; then east along Bruce Place, S.E. to the point of beginning.

3319 **ANC 8D**

3320 Beginning at the intersection of the Virginia shore of the Potomac River and the
3321 projection of the center line of the Anacostia River; then northeast along the projection of the
3322 center line of the Anacostia River to the northern corner of Census block 73.01.3018; then south
3323 along the eastern boundary of Census block 73.01.3018, then south along the eastern shoreline of
3324 the Anacostia River; then east along the southern boundary of Census blocks 73.01.3014 and
3325 73.01.3002; then along Chappie James Boulevard, S.W.; then east along MacDill Boulevard,
3326 S.W., to its intersection with Malcolm X Avenue, S.E., and South Capitol Street; then west along
3327 Malcolm X Avenue, S.E.; then south along Interstate 295; then southeast along a line extending
3328 from Trenton Place, S.E.; then southwest along Raleigh Street, S.E.; then southeast along
3329 Sterling Street, S.E.; then southwest along Martin Luther King Jr. Avenue, S.E., to its
3330 intersection with 1st Street, S.E., and Upsal Street, S.E.; then east along Upsal Street, S.E.; then
3331 southeast along 4th Street, S.E.; then northeast along Mississippi Avenue, S.E.; then south along
3332 4th Street, S.E.; then west along Livingston Terrace, S.E.; then south along 3rd Street, S.E.; then
3333 south along Livingston Road, S.E.; then southeast along South Capitol Street; then southwest
3334 along the State of Maryland-District of Columbia boundary line to its intersection with the
3335 Commonwealth of Virginia-District of Columbia boundary line at the Virginia shore of the
3336 Potomac River; then north along the Virginia shore of the Potomac River to its intersection with
3337 the projection of the center line of the Anacostia River, the point of beginning.

3338 **SMD 8D01**

3339 Beginning at the intersection of MacDill Boulevard, S.W., Malcolm X Avenue, S.E., and
3340 South Capitol Street; then west along Malcolm X Avenue, S.E.; then south along Interstate 295,
3341 then southeast along a line extending from Trenton Place, S.E.; then southwest along Raleigh
3342 Street, S.E.; then southeast along Sterling Street, S.E.; then southwest along Martin Luther King
3343 Jr. Avenue, S.E., to its intersection with Upsal Street, S.E., and 1st Street, S.E.; then south along
3344 1st Street, S.E.; then west along Chesapeake Street, S.E.; then west along Chesapeake Street,
3345 S.W.; then northeast along Interstate 295; then north along South Capitol Street to the point of
3346 beginning.

3347 **SMD 8D02**

3348 Beginning at the intersection of the Virginia shore of the Potomac River and the
3349 projection of the center line of the Anacostia River; then northeast along the projection of the
3350 center line of the Anacostia River to the northern corner of Census block 73.01.3018; then south
3351 along the eastern boundary of Census block 73.01.3018, then south along the eastern shoreline of
3352 the Anacostia River; then east along the southern boundary of Census blocks 73.01.3014 and
3353 73.01.3002; then along Chappie James Boulevard, S.W.; then east along MacDill Boulevard,
3354 S.W., to its intersection with Malcolm X Avenue, S.E., and South Capitol Street; then south
3355 along South Capitol Street; then southwest along Interstate 295; then west along Chesapeake
3356 Street, S.W.; then northeast along Interstate 295 to its intersection with a projected line extending
3357 northeast from the end of McGuire Avenue, S.W.; then west along said projected line extending
3358 McGuire Avenue, S.W., to its intersection with Overlook Avenue, S.W.; then southwest along
3359 Overlook Avenue, S.W.; then northwest along Chappie James Boulevard, S.W.; then west along
3360 McGuire Avenue, S.W.; then north along Eglin Way, S.W.; then northeast along McGuire

3361 Avenue, S.W.; then north along Chappie James Boulevard, S.W.; then west along Tinker Street,
3362 S.W.; then northwest along the southern boundary of Census blocks 73.01.3022 and 73.013.018;
3363 then north along the Virginia shoreline of the Potomac River to the point of beginning.

3364 **SMD 8D03**

3365 Beginning at the intersection of Atlantic Street, S.E., and 1st Street, S.E.; then east along
3366 Atlantic Street, S.E.; then south along 4th Street, S.E.; then west along Livingston Terrace, S.E.;
3367 then south along 3rd Street, S.E.; then south along Livingston Road, S.E.; then northwest along
3368 South Capitol Street; then north along 1st Street, S.E. to the point of beginning.

3369 **SMD 8D04**

3370 Beginning at the intersection of Galveston Street, S.W., and South Capitol Street; then
3371 southeast along South Capitol Street; then southwest along the State of Maryland-District of
3372 Columbia boundary line to its intersection with the Commonwealth of Virginia-District of
3373 Columbia boundary line at the Virginia shore of the Potomac River; then north along the
3374 Virginia shore of the Potomac River to its intersection with the southern boundary of boundary
3375 of census block 73.01.2023; then east along the southern boundary of boundary of census block
3376 73.01.2023 to the east bank of the Potomac River; then east along a line extending from
3377 Perimeter North Road, S.W.; then east along Perimeter North Road, S.W.; then north along
3378 Overlook Avenue, S.W.; then east along the northern boundaries of Census blocks 9.00.2006,
3379 9.00.2007, and 9.00.2008; then northeast along Blue Plains Drive, S.W.; then south along Martin
3380 Luther King Jr. Avenue, S.W.; then east along Irvington Street, S.W.; then east along Ivanhoe
3381 Street, S.W.; then east along Irvington Street, S.W.; then north along South Capitol Terrace,
3382 S.W.; then east along Galveston Street, S.W. to the point of beginning.

3383 **SMD 8D05**

3384 Beginning at the intersection of Forrester Street, S.W., and Galveston Place, S.W.; then
3385 east along Forrester Street, S.W.; then southeast along South Capitol Street; then west along
3386 Galveston Street, S.W.; then south along South Capitol Terrace, S.W.; then west along Irvington
3387 Street, S.W.; then west along Ivanhoe Street, S.W.; then west along Irvington Street, S.W.; then
3388 north along Martin Luther King Jr. Avenue, S.W.; then east along Galveston Place, S.W. to the
3389 point of beginning.

3390 **SMD 8D06**

3391 Beginning at the intersection of Chesapeake Street, S.E., and Martin Luther King Jr.
3392 Avenue, S.W.; then east along Chesapeake Street, S.E.; then south along 1st Street, S.E.; then
3393 northwest along South Capitol Street; then west along Forrester Street, S.W.; then north along
3394 Martin Luther King Jr. Avenue, S.W. to the point of beginning.

3395 **SMD 8D07**

3396 Beginning at the intersection of the southern boundary of Census block 73.013.018 and
3397 the Virginia shoreline of the Potomac River; southeast along the southern boundary of Census
3398 block 73.013.018; the southeast along the southern boundary of Census block 73.01.3022; then
3399 east along Tinker Street, S.W.; then south along Chappie James Boulevard, S.W.; then southwest
3400 along McGuire Avenue, S.W., to its end at its intersection with Eglin Way, S.W.; then south
3401 along Eglin Way, S.W.; then east along McGuire Avenue, S.W.; then southeast along Chappie
3402 James Boulevard, S.W.; then northeast along Overlook Avenue, S.W.; then northeast along a
3403 projected line extending from the end of McGuire Avenue, S.W., to Interstate 295; then
3404 southwest along Interstate 295; then east along Chesapeake Street, S.W.; then south along Martin
3405 Luther King Jr. Avenue, S.W.; then east along Forrester Street, S.W.; then west along Galveston
3406 Place, S.W.; then south along Martin Luther King Jr. Avenue, S.W.; then southwest along Blue

3407 Plains Drive, S.W.; then northwest along the northern boundaries of Census blocks 09.00.2006,
3408 09.00.2007, and 09.00.2008; then south along Overlook Avenue, S.W.; then west along
3409 Perimeter North Road, S.W.; then west along a line extending from Perimeter North Road, S.W.;
3410 then west along the southern boundary of boundary of census block 73.01.2023; then north along
3411 the Virginia shoreline of the Potomac River to the point of beginning.

3412 **SMD 8D08**

3413 Beginning at the intersection of Martin Luther King Jr. Avenue, S.E., Upsal Street, S.E.,
3414 and 1st Street, S.E.; then east along Upsal Street, S.E.; then southeast along 4th Street, S.E.; then
3415 northeast along Mississippi Avenue, S.E.; then south along 4th Street, S.E.; then west along
3416 Atlantic Street, S.E.; then north along 1st Street, S.E., to the point of beginning.

3417 **ANC 8E**

3418 Beginning at the intersection of Alabama Avenue, S.E., and Suitland Parkway; then east
3419 along Suitland Parkway; then southwest along the State of Maryland-District of Columbia
3420 boundary line; then northwest along South Capitol Street; then north along Livingston Road
3421 S.E.; then north along 3rd Street, S.E.; then east along Livingston Terrace S.E.; then north along
3422 4th Street, S.E.; then northeast along Valley Avenue, S.E.; then north along Wheeler Road S.E.;
3423 then east along Mississippi Avenue, S.E.; then north along 13th Street, S.E.; then northeast along
3424 Congress Street, S.E.; then southeast along Savannah Place S.E.; then north along 14th Place
3425 S.E.; then west along Savannah Street, S.E.; then north along Congress Street, S.E.; then east
3426 along Alabama Avenue, S.E., to the northern corner of Census block 73.04.4003; then southeast
3427 along Census block 73.04.4003; then east along Savannah Street, S.E., to its intersection with
3428 19th Street, S.E., and Savannah Terrace, S.E.; then northeast along Savannah Terrace, S.E.; then
3429 north along 22nd Street, S.E.; then east along Alabama Avenue, S.E. to the point of beginning.

3430 **SMD 8E01**

3431 Beginning at the intersection of Savannah Street, S.E., and the State of Maryland-District
3432 of Columbia boundary line; then southwest along the State of Maryland-District of Columbia
3433 boundary line; then west along Mississippi Avenue, S.E.; then north along 21st Street, S.E.; then
3434 east along Savannah Street, S.E. to the point of beginning.

3435 **SMD 8E02**

3436 Beginning at the intersection of Alabama Avenue, S.E., and Suitland Parkway; then east
3437 along Suitland Parkway; then southwest along the State of Maryland-District of Columbia
3438 boundary line; then west along Savannah Street, S.E.; then south along 21st Street, S.E.; then
3439 west along Mississippi Avenue, S.E.; then north along 19th Street, S.E., to its intersection with
3440 Savannah Street, S.E., and Savannah Terrace, S.E.; then northeast along Savannah Terrace S.E.;
3441 then north along 22nd Street, S.E.; then east along Alabama Avenue, S.E. to the point of
3442 beginning.

3443 **SMD 8E03**

3444 Beginning at the intersection of Alabama Avenue, S.E., and the northern corner of
3445 Census block 73.04.4003; then southeast along Census block 73.04.4003; then east along
3446 Savannah Street, S.E., to its intersection with 19th Street, S.E., and Savannah Terrace, S.E.; then
3447 south along 19th Street, S.E.; then southwest along Mississippi Avenue, S.E.; then north along
3448 15th Street, S.E.; then west along Savannah Street, S.E.; then north along Congress Street, S.E.;
3449 then east along Alabama Avenue, S.E., to the point of beginning.

3450 **SMD 8E04**

3451 Beginning at the intersection of Savannah Street, S.E., and 15th Street, S.E.; then south
3452 along 15th Street, S.E.; then northeast along Mississippi Avenue, S.E.; then southeast along the

3453 northeastern boundary of Census block 73.04.4002; then southwest along Oxon Run; then
3454 southwest along the eastern boundaries of Census blocks 97.00.3000 and 97.00.3001; then west
3455 along Varney Street, S.E.; then west along Blakney Lane, S.E.; then southeast along Cole
3456 Boulevard, S.E.; then southwest along Wahler Place, S.E.; then northwest along 9th Street, S.E.;
3457 then east along Valley Avenue, S.E.; then north along Wheeler Road, S.E.; then east along
3458 Mississippi Avenue, S.E.; then north along 13th Street, S.E.; then northeast along Congress
3459 Street, S.E.; then southeast along Savannah Place, S.E.; then north along 14th Place, S.E.; then
3460 east along Savannah Street, S.E., to the point of beginning.

3461 **SMD 8E05**

3462 Beginning at the intersection of Mississippi Avenue, S.E., and the State of Maryland-
3463 District of Columbia boundary line; then southwest along the State of Maryland-District of
3464 Columbia boundary line; then northwest along Wheeler Road S.E.; then northeast along Wahler
3465 Place S.E.; then northwest along Cole Boulevard S.E.; then east along Blakney Lane S.E.; then
3466 east along Varney Street, S.E.; then northeast along the eastern boundaries of Census blocks
3467 97.00.3000 and 97.00.3001; then northeast along Oxon Run; then northwest along the
3468 northeastern boundary of Census block 73.04.4002; then east along Mississippi Avenue, S.E. to
3469 the point of beginning.

3470 **SMD 8E06**

3471 Beginning at the intersection of Valley Avenue, S.E., and 9th Street, S.E.; then southeast
3472 along 9th Street, S.E.; then northeast along Wahler Place S.E.; then southeast along Wheeler
3473 Road S.E.; then southwest along the State of Maryland-District of Columbia boundary line; then
3474 northwest along 9th Street, S.E.; then southwest along Barnaby Street, S.E.; then west along
3475 Atlantic Street, S.E.; then north along 8th Street, S.E.; then west along Yuma Street, S.E.; then

3476 southwest along Condon Terrace S.E.; then north along 4th Street, S.E.; then northeast along
3477 Valley Avenue, S.E., to the point of beginning.

3478 **SMD 8E07**

3479 Beginning at the intersection of Yuma Street, S.E., and Condon Terrace, S.E.; then east
3480 along Yuma Street, S.E.; then south along 8th Street, S.E.; then east along Atlantic Street, S.E.;
3481 then southwest along Barnaby Street, S.E.; then west along Chesapeake Street, S.E.; then south
3482 along 7th Street, S.E.; then southwest along Barnaby Road S.E.; then west along Darrington
3483 Street, S.E.; then north along 6th Street, S.E.; then west along Chesapeake Street, S.E.; then
3484 north along 4th Street, S.E.; then northeast along Condon Terrace S.E. to the point of beginning.

3485 **SMD 8E08**

3486 Beginning at the intersection of Barnaby Street, S.E., and 9th Street, S.E.; then southeast
3487 along 9th Street, S.E.; then southwest along the State of Maryland-District of Columbia
3488 boundary line; then west along Bonini Road, S.E.; then north along Barnaby Road S.E.; then
3489 north along 7th Street, S.E.; then east along Chesapeake Street, S.E.; then northeast along
3490 Barnaby Street, S.E. to the point of beginning.

3491 **SMD 8E09**

3492 Beginning at the intersection of Chesapeake Street, S.E., and 6th Street, S.E.; then south
3493 along 6th Street, S.E.; then east along Darrington Street, S.E.; then south along Barnaby Road,
3494 S.E.; then east along Bonini Road, S.E.; then southwest along the State of Maryland-District of
3495 Columbia boundary line; then northwest along South Capitol Street; then north along Livingston
3496 Road S.E.; then north along 3rd Street, S.E.; then east along Livingston Terrace S.E.; then north
3497 along 4th Street, S.E.; then east along Chesapeake Street, S.E. to the point of beginning.

3498 **ANC 8F**

3499 Beginning at the intersection of South Capitol Street and Interstate 695; then east along
3500 Interstate 695; then south along New Jersey Avenue, S.E.; then east along H Street, S.E., to its
3501 intersection with 2nd Street, S.E., and Virginia Avenue, S.E.; then southeast along the southern
3502 border of the right-of-way of Virginia Avenue, S.E., to its intersection with 9th Street, S.E.; then
3503 southeast along a projected line extending the southern border of the right-of-way of Virginia
3504 Avenue, S.E., to its intersection with the western boundary of Square 952; then east (clockwise)
3505 around the boundary of Square 952 to its northeast corner; then east along a line extending due
3506 east from the northeast corner of Square 952 to 11th Street, S.E.; then south along 11th Street,
3507 S.E., to the eastern bank of the Anacostia River; then west along the eastern bank of the
3508 Anacostia River to the Frederick Douglass Memorial Bridge; then northwest along the Frederick
3509 Douglass Memorial Bridge; then northwest along a projected line extending the Frederick
3510 Douglass Memorial Bridge to the southern radius of an unnamed traffic oval connecting South
3511 Capitol Street, Potomac Avenue, and Q Street, S.W.; then north along a line extending from the
3512 southern radius to the northernmost point of said traffic oval at its intersection with South
3513 Capitol Street; then north along South Capitol Street to the point of beginning.

3514 **SMD 8F01**

3515 Beginning at the intersection of 3rd Street, S.E., and the southern border of the right-of-
3516 way of Virginia Avenue, S.E.; then southeast along the southern border of the right-of-way of
3517 Virginia Avenue, S.E., to its intersection with 9th Street, S.E.; then southeast along a projected
3518 line extending the southern border of the right-of-way of Virginia Avenue, S.E., to its
3519 intersection with the western boundary of Square 952; then east (clockwise) around the boundary
3520 of Square 952 to its northeast corner; then east along a line extending due east from the northeast
3521 corner of Square 952 to 11th Street, S.E.; then south along 11th Street, S.E. to the eastern bank of

3522 the Anacostia River; then west along the eastern bank of the Anacostia River to the southeast
3523 corner of census block 74.01.1001; then north and west (counterclockwise) along the boundary
3524 of census block 74.01.1001 to the southwest corner of census block 72.01.2005; then north along
3525 the western boundary of census block 72.01.2005 to its northwest corner at the shoreline of the
3526 west bank of the Anacostia River; then east along the western bank of the Anacostia River to a
3527 line extending due south from Isaac Hull Avenue, S.E.; then north along a line extending due
3528 south from Isaac Hull Avenue, S.E. to Isaac Hull Avenue, S.E.; then north along Isaac Hull
3529 Avenue, S.E.; then west along Tingey Street, S.E.; then north along 4th Street, S.E.; then west
3530 along L Street, S.E.; then north along 3rd Street, S.E., to the point of beginning.

3531 **SMD 8F02**

3532 Beginning at the intersection of east along M Street, S.E., and 4th Street, S.E.; then south
3533 along 4th Street, S.E., to its intersection with Tingey Street, S.E.; then east along Tingey Street,
3534 S.E.; then south along Isaac Hull Avenue, S.E.; then along a line extending south from Isaac Hull
3535 Avenue, S.E.; then west along the western bank of the Anacostia River to the northwest corner of
3536 census block 72.01.2005; then south along the western boundary of census block 72.01.2005 to
3537 its southwest corner; then east and south (clockwise) along the boundary of census block
3538 74.01.1001 to its southeast corner at the east bank of the Anacostia River; then southwest along
3539 the east bank of the Anacostia River to its intersection with the Frederick Douglass Memorial
3540 Bridge; then northwest along the Frederick Douglass Memorial Bridge; then northwest along
3541 South Capitol Street; then east along M Street, S.E., to the point of beginning.

3542 **SMD 8F03**

3543 Beginning at the intersection of New Jersey Avenue, S.E., and H Street, S.E.; then east
3544 along H Street, S.E., to its intersection with 2nd Street, S.E., and Virginia Avenue, S.E.; then

3545 southeast along the southern border of the right-of-way of Virginia Avenue, S.E.; then south
3546 along 3rd Street, S.E.; then east along L Street, S.E.; then south along 4th Street, S.E.; then west
3547 along M Street, S.E.; then north along New Jersey Avenue, S.E., to the point of beginning.

3548 **SMD 8F04**

3549 Beginning at the intersection of South Capitol Street and I Street, S.E.; then east along I
3550 Street, S.E.; then south along 1st Street, S.E.; then east along K Street, S.E.; then south along
3551 New Jersey Avenue, S.E.; then west along M Street, S.E.; then north along South Capitol Street,
3552 to the point of beginning.

3553 **SMD 8F05**

3554 Beginning at the intersection of South Capitol Street and Interstate 695; then east along
3555 Interstate 695; then south along New Jersey Avenue, S.E.; then west along K Street, S.E.; then
3556 north along 1st Street, S.E.; then west along I Street, S.E.; then north along South Capitol Street,
3557 to the point of beginning.

3558 (b) The ANC and SMD boundaries set forth in subsection (a) of this section shall apply
3559 for purposes of administering the November 8, 2022, election, including determinations of
3560 qualifications for candidacy and the residence of a person signing a nominating petition for the
3561 November 8, 2022, election.

3562 (c) Except as otherwise stated:

3563 (1) Each segment of an ANC or SMD boundary shall extend from its intersection
3564 with the point or line specified in the immediately preceding clause to its intersection with the
3565 point or line specified in the immediately subsequent clause;

3566 (2) All street boundaries lie in the center of the street;

3567 (3) All railroad boundaries lie in the center of all tracks having the same
3568 alignment, without regard for any tracks used primarily for rail yard purposes; and

3569 (4) Wherever an ANC or SMD boundary transitions from a street to the boundary
3570 of a property abutting such street, or vice versa, the ANC or SMD boundary shall be deemed to
3571 include a projected line extending from the specified property boundary to its intersection with
3572 the center line of the street.

3573 Sec. 3. Succession.

3574 (a) Except as provided in this section, each Advisory Neighborhood Commission
3575 (“ANC”) shall be the successor in interest with regard to any assets, obligations, or agreements
3576 of its predecessor previously established by law.

3577 (b) The successor in interest to any agreement with an ANC as of December 31, 2022,
3578 shall be the ANC within whose boundaries the subject of the agreement is located. For purposes
3579 of this subsection, the term “agreement” shall include any voluntary agreement executed
3580 pursuant to Title 25 of the District of Columbia Official Code, any agreement relating to a
3581 Planned Unit Development, zoning variance, or special exception, and any agreement relating to
3582 historic preservation.

3583 (c) The Chief Financial Officer, in coordination with the Office of Advisory
3584 Neighborhood Commissions, shall reapportion the quarterly allotments for the periods on or after
3585 January 2, 2023, based on the requirements of section 738(e) of the District of Columbia Home
3586 Rule Act, approved December 24, 1973 (87 Stat. 824; D.C. Official Code § 1-207.38(e)), and the
3587 boundaries of the new ANC areas established by this act.

3588 Sec. 4. Transmittal.

3589 The Secretary to the Council of the District of Columbia shall transmit a copy of this act,
3590 upon adoption of the enrolled version by the Council, to the Board of Elections and the Office of
3591 Planning.

3592 Sec. 5. Fiscal impact statement.

3593 The Council adopts the fiscal impact statement in the committee report as the fiscal
3594 impact statement required by section 4a of the General Legislative Procedures Act of 1975,
3595 approved October 16, 2006 (120 Stat. 2038; D.C. Official Code § 1-301.47a).

3596 Sec. 6. Effective date.

3597 This act shall take effect following approval by the Mayor (or in the event of veto by the
3598 Mayor, action by the Council to override the veto), a 30-day period of congressional review as
3599 provided in section 602(c)(1) of the District of Columbia Home Rule Act, approved December
3600 24, 1973 (87 Stat. 813; D.C. Official Code § 1-206.02(c)(1)), and publication in the District of
3601 Columbia Register.